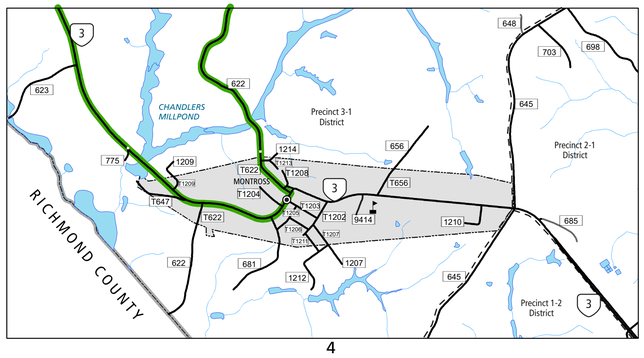

4
MONTROSS AREA
(see notation on map cover for distance annotation)

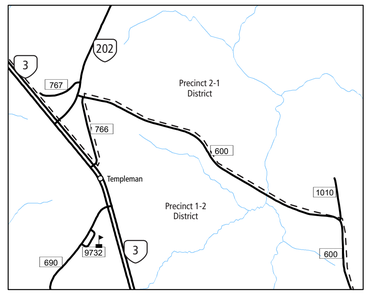

9
TEMPLEMAN AREA
(see notation on map cover for distance annotation)

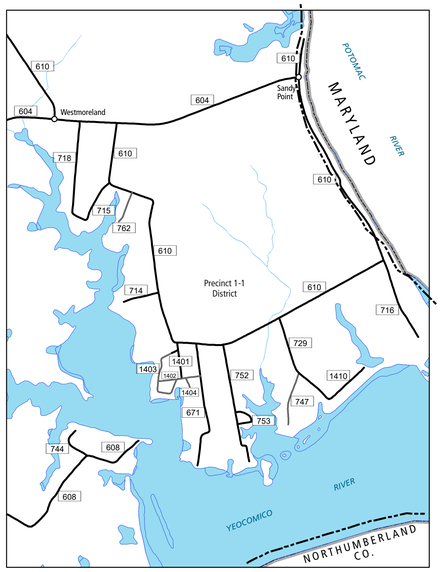

5
SHANNON PARK BEACH AREA
(see notation on map cover for distance annotation)

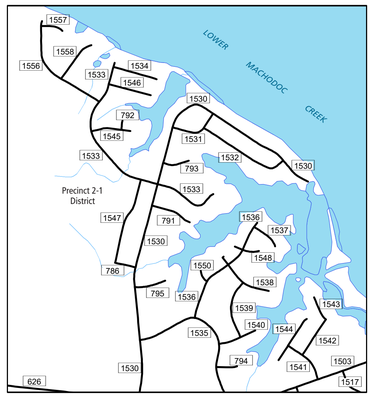

11
CABIN POINT SUBDIVISION AREA
(see notation on map cover for distance annotation)

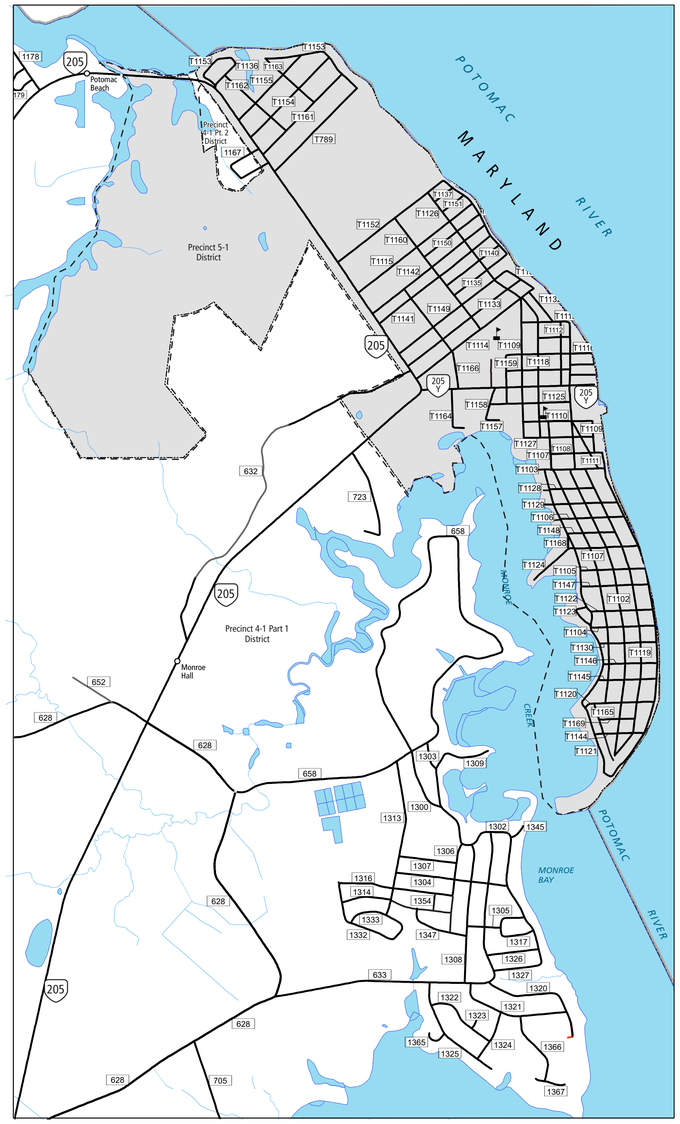

10
COLONIAL BEACH AREA
(see notation on map cover for distance annotation)

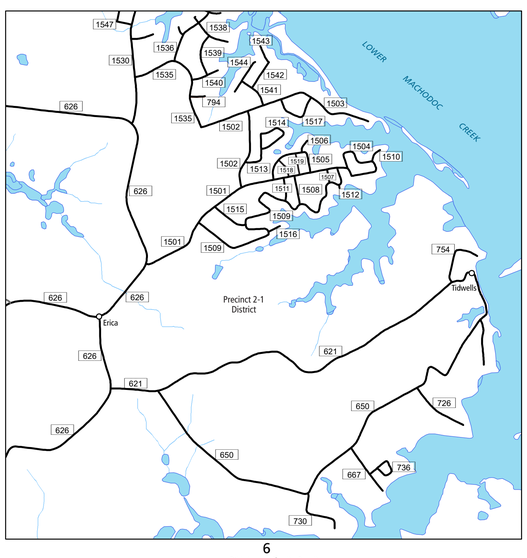

6
TIDWELLS AREA
(see notation on map cover for distance annotation)

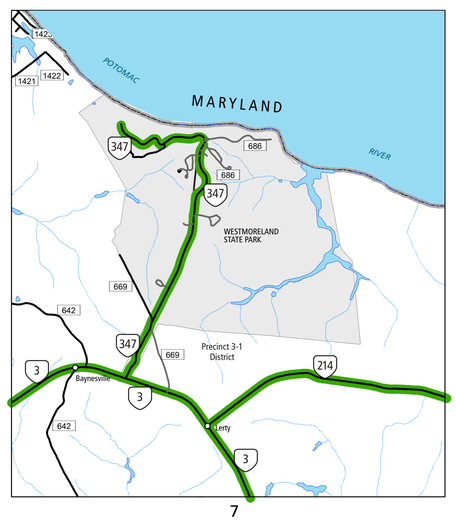

7
WESTMORELAND STATE PARK
(see notation on map cover for distance annotation)

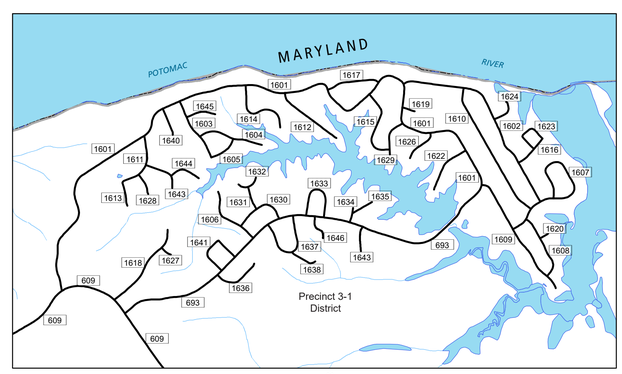

8
STRATFORD HARBOR
(see notation on map cover for distance annotation)

WESTMORELAND COUNTY, VA

VDOT Virginia Department of Transportation

N W E S

COUNTY ROAD MAP

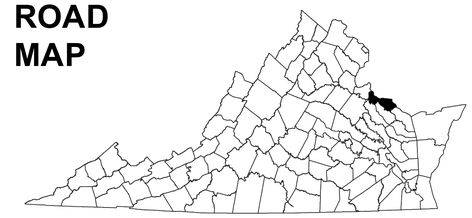

WESTMORELAND COUNTY

ROAD CLASSIFICATIONS

- Frontage Road
- Secondary Route
- State Route
- U.S. Route
- Urban Road
- LightSurface
- DividedHwyInterstate
- AllWeatherSurface
- Unsurfaced
- otherSurface
- BikeRoutes
- AppalachianTrail
- Scenic Roads

Additional ROAD CLASSIFICATION (Post 2019)

Hard-surface

MISCELLANEOUS

- Schools
- Seaports
- Park_RideLots

AIRPORTS

- Commercial
- General
- Military

RAILROADS

- Metro
- VARailroads
- Park_N_Ride

BOUNDARIES

- MilitaryAreas
- MagisterialDistricts
- Incorp_Areas
- Natural_LandCover

FEET 0 880 1760 2640 3520
METERS 0 200 400 600 800 1000

The accuracy or completeness of this map is not guaranteed or warranted.
Map depicts state-maintained highway network as of May 1, 2021.
Copyright © 2021 by Commonwealth of Virginia
Department of Transportation, All Rights Reserved

AN INVENTORY OF STATE MAINTAINED ROADS

SUPPLEMENT SHEET 96A