


BLAND COUNTY, VA

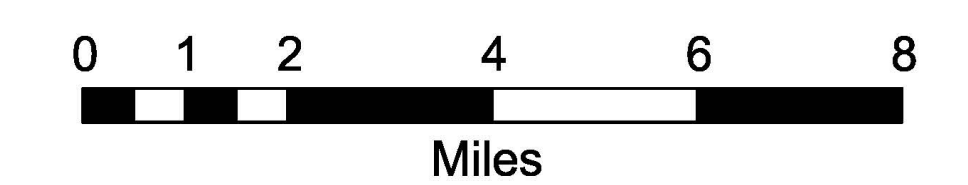


COUNTY ROAD MAP



BLAND COUNTY

ROAD CLASSIFICATIONS		MISCELLANEOUS	
	Frontage Road		Schools
	Secondary Route		Seaports
	State Route		Park_RideLots
	U.S. Route	<b>AIRPORTS</b>	
	Urban Road		Commercial
	LightSurface		General
	DividedHwy/Interstate		Military
	AllWeatherSurface	<b>RAILROADS</b>	
	Unsurfaced		Metro
	otherSurface		VARailroads
	BikeRoutes		Park_N_Ride
	AppalachianTrail	<b>BOUNDARIES</b>	
	Scenic Roads		MilitaryAreas
<b>Additional ROAD CLASSIFICATION (Post 2019)</b>			MagisterialDistricts
Hard-surface			Incorp_Areas
			Natural_LandCover

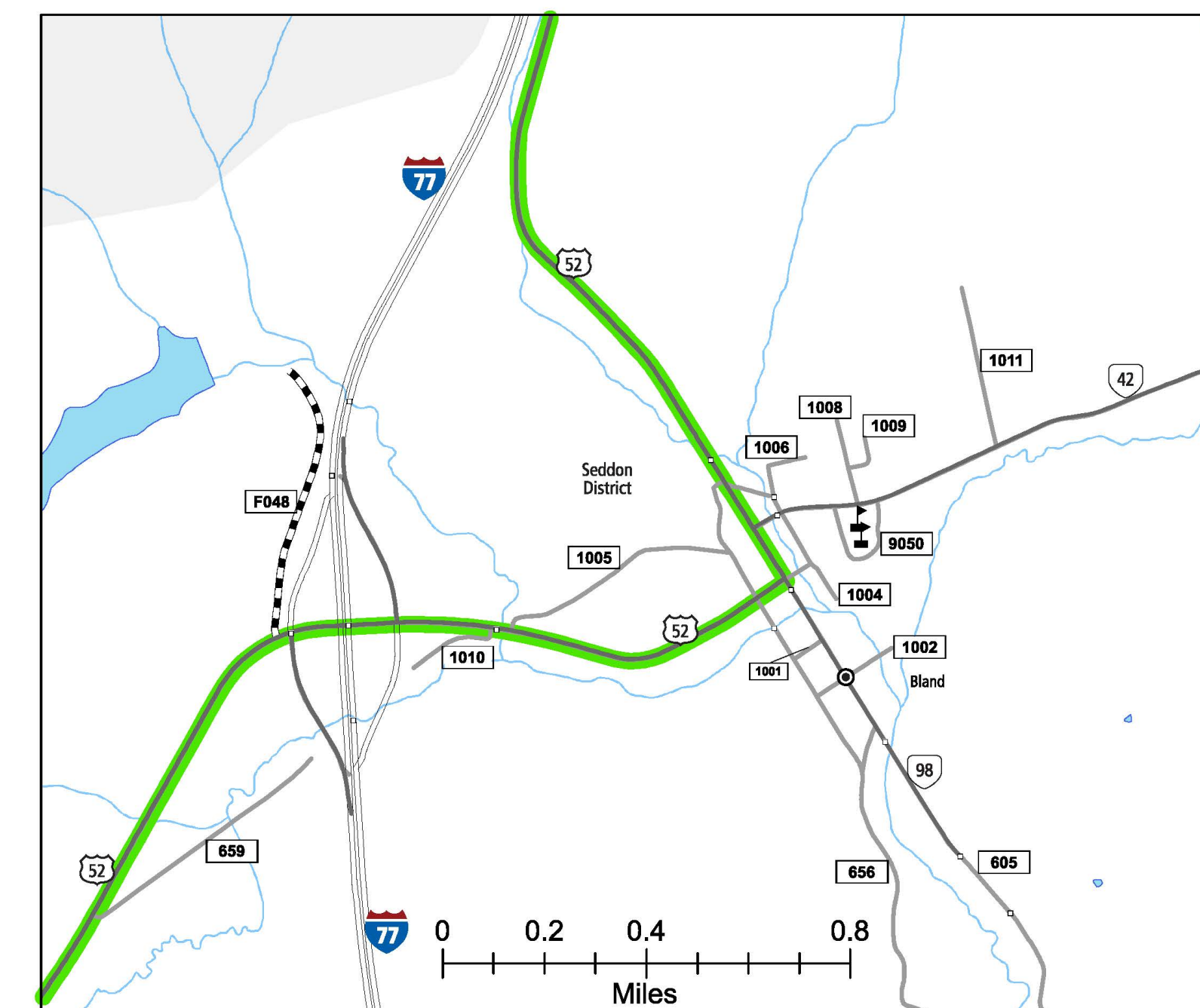


The accuracy or completeness of this map is not guaranteed or warranted. Map depicts state-maintained highway network as of May 1, 2021. Copyright © 2021 by Commonwealth of Virginia Department of Transportation, All Rights Reserved

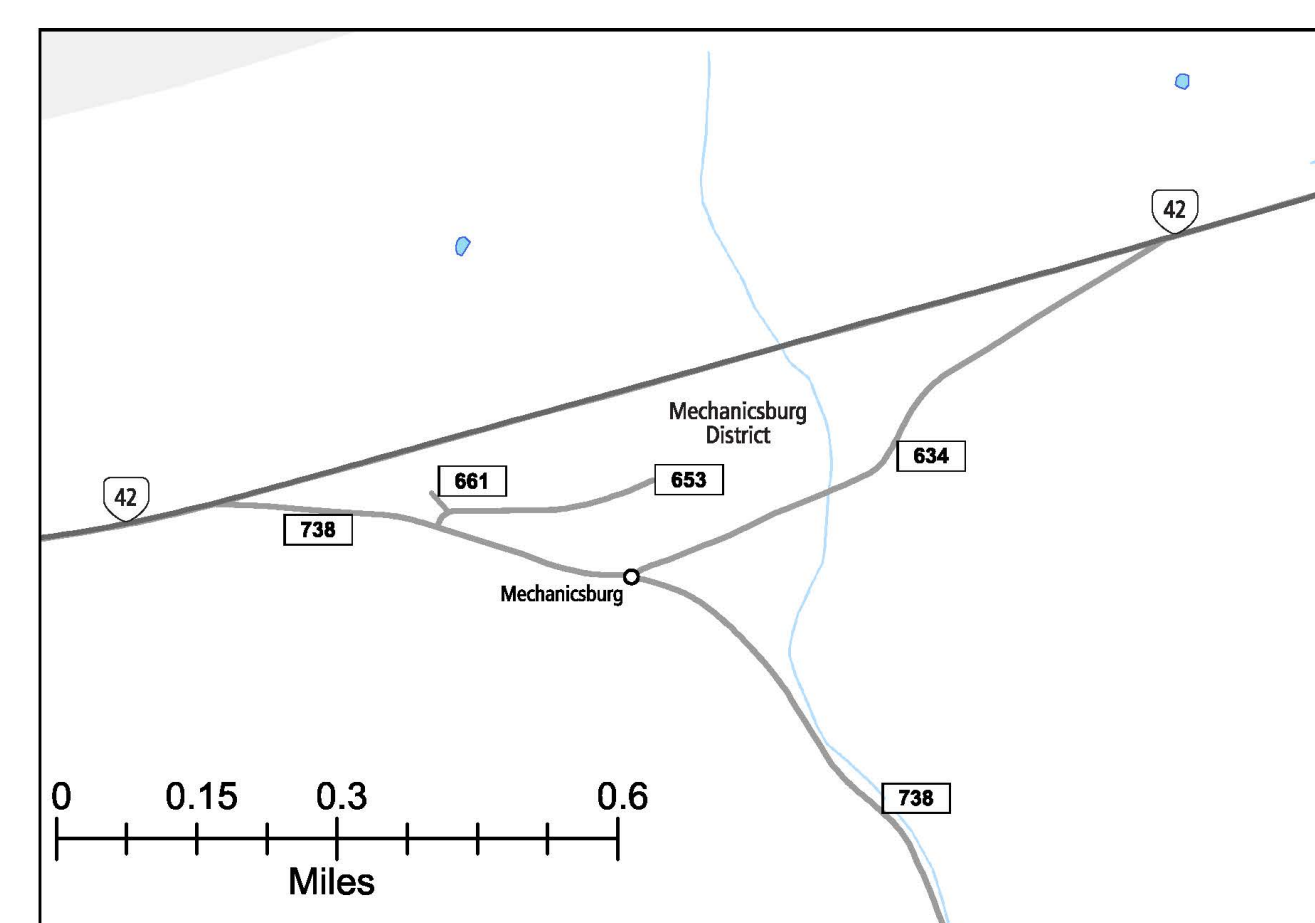
AN INVENTORY OF STATE MAINTAINED ROADS

TOTAL PRIMARY MILEAGE IN COUNTY 12/31/21: 77.65

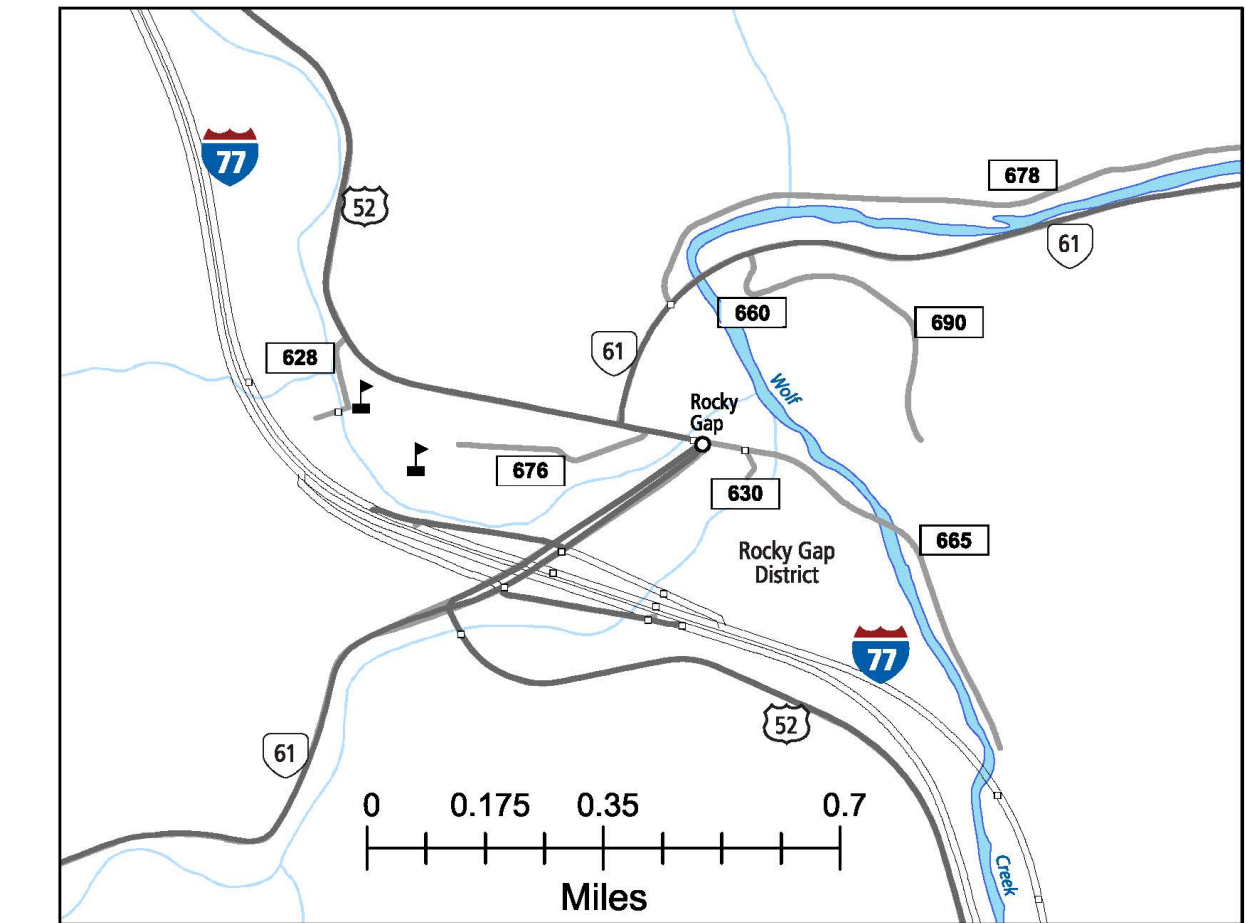
TYPE		SECONDARY MILEAGE TABULATION										
		7/1/1932	7/1/1934	7/1/1941	12/31/1950	12/31/1960	12/31/1970	12/31/1980	12/31/1990	12/31/2000	12/31/2018	12/31/2021
BIT SUR_PAVED		0.00	0.00	1.00	HARD SURFACE	6.80	31.33	52.30	91.88	137.20	145.14	174.02
GRAVEL_SOIL_ETC.		0.00	20.25	109.72	ALL WEATHER SURFACE	110.90	115.81	131.85	95.64	62.47	55.63	29.95
GRADED & DRAINED		40.90	54.37	49.05	LIGHT SURFACE	62.65	49.62	18.51	18.34	8.14	8.14	0.00
UNIMPROVED		155.70	151.24	53.66	UNSURFACED	18.68	7.85	1.45	1.22	0.00	0.00	35.25
TOTAL MILEAGE		196.60	225.86	213.43	TOTAL MILEAGE	199.03	204.61	204.11	207.08	207.81	209.20	209.27



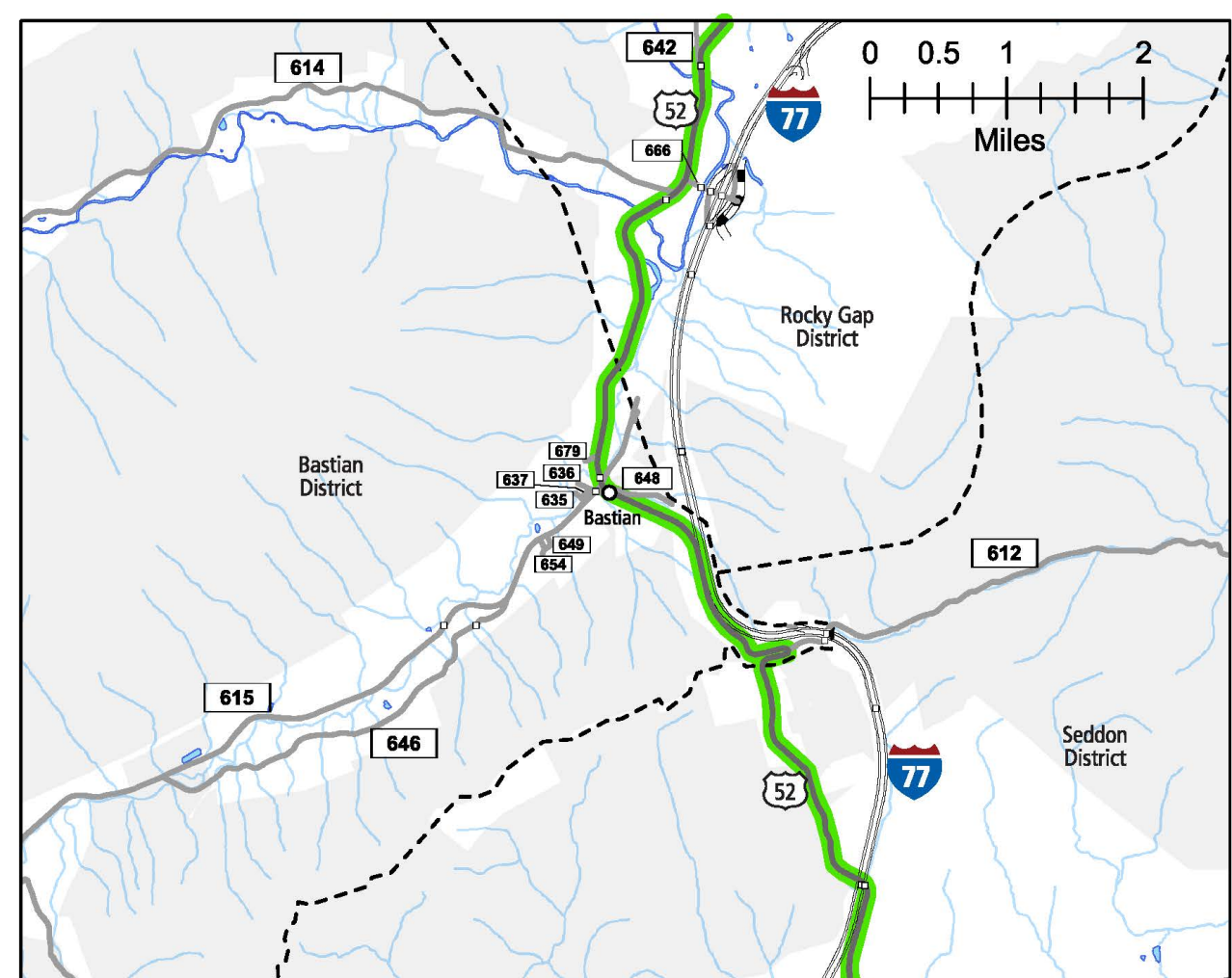
2 BLAND AREA



3 MECHANICSBURG AREA



4 ROCKY GAP AREA



1 BASTIAN AREA

