

2012

**Virginia Department of Transportation
Daily Traffic Volume Estimates
Including Vehicle Classification Estimates**

where available

Jurisdiction Report

84

Scott County
Town of Clinchport
Town of Duffield
Town of Dungannon
Town of Gate City
Town of Nickelsville
Town of Weber City

Prepared By

**Virginia Department of Transportation
Traffic Engineering Division**

In Cooperation With

**U.S. Department of Transportation
Federal Highway Administration**

Virginia Department of Transportation
Traffic Engineering Division
Traffic Monitoring Section

The Virginia Department of Transportation (VDOT) conducts a program where traffic count data are gathered from sensors in or along streets and highways and other sources. From these data, estimates of the average number of vehicles that traveled each segment of road are calculated. VDOT periodically publishes booklets listing these estimates.

One of these booklets, titled “Average Daily Traffic Volumes with Vehicle Classification Data, on Interstate, Arterial and Primary Routes” includes a list of each Interstate and Primary highway segment with the estimated Annual Average Daily Traffic (AADT) for that segment. AADT is the total annual traffic estimate divided by the number of days in the year. This booklet also includes information such as estimates of the percentage of the AADT made up by 6 different vehicle types, ranging from cars to double trailer trucks; estimated Annual Average Weekday Traffic (AAWDT), which is the number of vehicles estimated to have traveled the segment of highway during a 24 hour weekday averaged over the year; as well as Peak Hour and Peak Direction factors used by planners to formulate design criteria.

In addition to the Primary and Interstate publication, one hundred books are published periodically, one for each of 100 areas across the state defined by VDOT for record-keeping purposes. These books include traffic volume estimates for roads within the county, cities, and towns within the area. These books are titled “Daily Traffic Volumes Including Vehicle Classification Estimates, where available; Jurisdiction Report numbers 00 through 99”.

Also available are a number of reports summarizing the average Vehicle Miles Traveled (VMT) in selected jurisdictions and other categories of highways. There are many different ways to present traffic volume summary information. Because the user determines the value of each presentation, the reports have been redesigned based on user requests and feedback. The people of the VDOT Traffic Engineering Division Traffic Monitoring Section who produce these books welcome requests for other helpful ways of presenting the summary information.

A compact disc (CD) is available that includes files in the Adobe® Portable Document Format (PDF) that can be displayed, searched, and printed using common desktop computer equipment. The CD includes the publications described above as well as a number of other reports, including specialized VMT summaries and smaller AADT reports for each city and town separately.

Publication Notes

Parallel Roads

For road inventory and management purposes, some roadways are counted separately by direction and have separately published traffic estimates for each direction of travel. Examples of such roadways are the interstate system and routes with separated facilities and (usually) one-way traffic facilities in urban areas. In these publications, they are referred to as parallel roads. As a convenience for the users of the publication, the listing for segments of roads with parallel segments are published with both the traffic estimates for their own direction of travel (e.g. I-95 Northbound) as well as the estimate of the total of all traffic on the same route including parallel roadways (all directions of I-95). The publication will have a “Combined Traffic Estimates for Parallel Roadways on this Route” or “Combined Traffic” identifiers for the combined direction of travel estimates.

Roadways such as I-395 with a North segment, a South segment and a separate Reversible lane segment will have the estimate for more than two parallel roadways included in the entire combined traffic estimate.

Some routes have very complicated paths through cities and towns. These parallel paths may be too complex to allow a relationship between nearby sections of the opposite direction on the same route. In this case, to indicate that the traffic estimates for such a road segment may not include all directions of traffic on that route, the line that would list the combined values will indicate “NA” for not available.

VDOT’s traffic monitoring program includes more than 100,000 segments of roads and highways ranging from several mile sections of Interstate highways to very short sections of city streets. Due to problems experienced obtaining some traffic count data, and the level of quality necessary to maintain confidence in the data, no estimate is currently available for some segments of roadway. These segments are included in the publications indicating “NA” for not available. It is the intention of the VDOT Traffic Engineering Division Traffic Monitoring group to obtain the data necessary and to report traffic volume estimates on all road segments included in these publications.

Many of the road segments in this program are local secondary roads. The amount and detail of data collected on these roads are not as great as the data collected on higher volume roads. The vehicle classification, average weekday traffic volumes, and the theoretical design hour traffic volumes are not calculated for these roads. The publications indicate “NA” for the information that is not available.

This publication is based on a traffic monitoring program initiated in 1997. Because the data collection techniques and statistical evaluation processes are different than those used in previous years, comparison with previous publications may be misleading.

Glossary of Terms:

Route: The Route Number assigned to this segment of roadway with the master inventory route number if this is an overlapping route, with official street or highway name if available.

Length: Length of the traffic segment in miles.

AADT: Annual Average Daily Traffic. The estimate of typical daily traffic on a road segment for all days of the week, Sunday through Saturday, over the period of one year.

QA: Quality of AADT:

- A Average of Complete Continuous Count Data
- B Average of Selected Continuous Count Data
- F Factored Short Term Traffic Count Data
- G Factored Short Term Traffic Count Data with Growth Element
- H Historical Estimate
- M Manual Uncounted Estimate
- N AADT of Similar Neighboring Traffic Link
- O Provided By External Source
- R Raw Traffic Count, Unfactored

4Tire: Percentage of the traffic volume made up of motorcycles, passenger cars, vans and pickup trucks.

Bus: Percentage of the traffic volume made up of busses.

2Axle Truck: Percentage of the traffic volume made up of 2 axle single unit trucks (not including pickups and vans).

3+Axle Truck: Percentage of the traffic volume made up of single unit trucks with three or more axles.

1Trail Truck: Percentage of the traffic volume made up of units with a single trailer.

2Trail Truck: Percentage of the traffic volume made up of units with more than one trailer.

QC: Quality of Classification Data:

- A Average of Complete Continuous Count Data
- B Average of Selected Continuous Count Data
- C Short Term Classified Traffic Count Data
- F Factored Short Term Traffic Count Data
- H Historical Estimate
- M Mass Collective Average
- N Classification Estimates of Similar Neighboring Traffic Link

K Factor: The estimate of the portion of the traffic volume traveling during the peak hour or design hour.

QK: Quality of the K Factor estimate:

- A Factor based on 30th Highest Hour Observed During at least 250 days of Continuous Traffic Data
- B Factor based on other Hour Observed During Less than 250 days of Continuous Traffic Data
- F Factor based on Highest Hour Collected at in a 48 Hour Weekday Period
- M Factor based on Manual Estimate of design hour
- N Design Hour Factor (K Factor) of Similar Neighboring Traffic Link
- O Provided by External Source

Dir Factor: The estimate of the portion of the traffic volume traveling in the peak direction during the peak hour..

AAWDT: Average Annual Weekday Traffic. The estimate of typical traffic over the period of one year for the days between Monday through Thursday inclusive.






QW: Quality of AAWDT:

- A Average of Complete Continuous Count Data
- B Average of Selected Continuous Count Data
- F Factored Short Term Traffic Count Data
- G Factored Short Term Traffic Count Data with Growth Element
- M Manual Uncounted Estimate
- N AAWDT of Similar Neighboring Traffic Link
- O Provided by External Source





Year: Year for which the published values are appropriate. If the Quality of AADT (QA) is "R", the year is the year that the raw traffic count was collected, and if available,

Route Shield Legend

Route Systems

- North
 Interstate Route Traffic volume data for Interstate Routes and some other routes are reported separately by direction, as well as combined.
-  US Route
-  Virginia State Route
-  Frontage Road (F precedes frontage route number)
-  Secondary Route

Special Routes

- Bus
 Bus - Business Route
Bypas - Bypass Route
Truck - Truck Route
- ALT
 ALT - Alternate Route
Wve - Wve Route connector
-  P - Parallel Route; Southbound or Westbound direction lanes of a numbered route where they are on a different road facility than the other direction.
-  The VDOT Maintenance Jurisdiction number is displayed below the Secondary Route Number if the Maintenance Jurisdiction is different than the jurisdiction in the title of the report.

Virginia Department of Transportation
Traffic Engineering Division
2012
Annual Average Daily Traffic Volume Estimates By Section of Route
Scott Maintenance Area

Route	Jurisdiction	Length	AADT	QA	4Tire	Bus	-----Truck-----				QC	K Factor	QK	Dir Factor	AAWDT	QW
							2Axle	3+Axle	1Trail	2Trail						
	From: Tennessee State Line															
23	Scott County	1.02	22000	F	93%	0%	1%	1%	6%	0%	F	0.088	F	0.548	22000	F
	To: SCL Weber City															
23	Town of Weber City (Maint: 84)	0.51	21000	F	93%	0%	1%	1%	6%	0%	F	0.085	F	0.556	21000	F
	To: 84-614 N Yuma Rd															
23	Town of Weber City (Maint: 84)	0.77	21000	F	93%	0%	1%	1%	6%	0%	F	0.083	F	0.534	22000	F
	To: 84-808 Shady Elm Lane															
23	Town of Weber City (Maint: 84)	0.62	21000	F	93%	0%	1%	1%	6%	0%	F	0.084	F	0.544	21000	F
	To: US 58, US 421 Hilton Rd															
23 58 421	Town of Weber City (Maint: 84)	0.08	27000	F	93%	0%	1%	1%	6%	0%	F	0.087	F	0.555	27000	F
	To: ECL Weber City															
23 58 421	Scott County	0.35	27000	F	93%	0%	1%	1%	6%	0%	F	0.087	F	0.555	27000	F
	To: SCL Gate City															
23 58 421	Town of Gate City (Maint: 84)	0.61	27000	N	93%	0%	1%	1%	6%	0%	N	0.087	N	0.555	27000	N
	To: Bus US 23 East of Gate City															
23 58 421	Town of Gate City (Maint: 84)	0.16	12000	B	93%	0%	1%	1%	6%	0%	C	0.102	A	0.523	12000	B
	To: NCL Gate City															
23 58 421	Scott County	0.45	12000	N	93%	0%	1%	1%	6%	0%	N	0.102	N	0.523	12000	N
	To: SCL Gate City															
23 58 421	Town of Gate City (Maint: 84)	0.36	12000	N	93%	0%	1%	1%	6%	0%	N	0.102	N	0.523	12000	N
	To: NCL Gate City															
23 58 421	Scott County	1.70	12000	N	93%	0%	1%	1%	6%	0%	N	0.102	N	0.523	12000	N
	To: Bus US 23 West of Gate City															
23 58 421	Scott County	5.99	12000	F	93%	0%	1%	1%	6%	0%	F	0.086	F	0.588	13000	F
	To: 84-870 Daniel Boone Trail															
23 58 421	Scott County	3.56	13000	F	93%	0%	1%	1%	6%	0%	F	0.085	F	0.509	13000	F
	To: SR 65															
23 58 421	Scott County	4.67	12000	F	93%	0%	1%	1%	6%	0%	F	0.085	F	0.520	13000	F
	To: US 58, US 421 Duffield															
23	Scott County	0.03	10000	F	93%	0%	1%	1%	6%	0%	F	0.082	F	0.517	10000	F
	To: SCL Duffield															
23	Town of Duffield (Maint: 84)	1.27	10000	N	93%	0%	1%	1%	6%	0%	N	0.082	N	0.517	10000	N
	To: NCL Duffield															
23	Scott County	2.82	10000	N	93%	0%	1%	1%	6%	0%	N	0.082	N	0.517	10000	N
	To: Lee County Line															
	From: US 23 South of Gate City															
Bus 23 Bus 58 Bus 421	Town of Gate City (Maint: 84)	0.23	18000	F	99%	0%	1%	0%	0%	0%	F	0.1	F	0.557	19000	F
	To: 84-836 Jones St															

Virginia Department of Transportation
Traffic Engineering Division
2012
Annual Average Daily Traffic Volume Estimates By Section of Route
Scott Maintenance Area

Route			Jurisdiction	Length	AADT	QA	4Tire	Bus	-----Truck-----				QC	K Factor	QK	Dir Factor	AAWDT	QW
									2Axle	3+Axle	1Trail	2Trail						
Bus 23	Bus 58	Bus 421	From: 84-836 Jones St Town of Gate City (Maint: 84)	0.47	10000	F	99%	0%	1%	0%	0%	0%	C	0.098	F	0.528	11000	F
Bus 23	Bus 58	Bus 421	To: SR 71 From: W Jackson St Town of Gate City (Maint: 84)	0.12	6800	F	99%	0%	1%	0%	0%	0%	F	0.091	F	0.561	7300	F
Bus 23	Bus 58	Bus 421	To: 84-665 Manville Rd; Muncipal Rd From: 84-665 Manville Rd; Muncipal Town of Gate City (Maint: 84)	0.15	9600	F	99%	0%	1%	0%	0%	0%	F	0.1	F	0.509	10000	F
Bus 23	Bus 58	Bus 421	To: 84-763 Fir St From: Daniel Boone Rd Town of Gate City (Maint: 84)	0.84	3600	F	99%	0%	1%	0%	0%	0%	F	0.102	F	0.526	3800	F
Bus 23	Bus 58	Bus 421	To: 84-762 Starnes St From: Daniel Boone Rd Town of Gate City (Maint: 84)	0.80	2800	F	98%	0%	1%	0%	1%	0%	C	0.105	F	0.537	3000	F
Bus 23	Bus 58	Bus 421	To: WCL Gate City From: Scott County	0.04	2800	N	98%	0%	1%	0%	1%	0%	N	0.105	N	0.537	3000	N
58	421	Duff Pat Hwy	To: US 23 Bus W. INT From: Lee County Line Scott County	4.55	4300	F	91%	1%	1%	1%	6%	0%	F	0.100	F	0.653	4500	F
58	421		To: WCL Duffield From: Town of Duffield (Maint: 84)	0.20	4300	N	91%	1%	1%	1%	6%	0%	N	0.100	N	0.653	4500	N
58	23	421	To: US 23 From: Scott County	4.67	12000	F	93%	0%	1%	1%	6%	0%	F	0.085	F	0.520	13000	F
58	23	421	To: SR 65 From: Scott County	3.56	13000	F	93%	0%	1%	1%	6%	0%	F	0.085	F	0.509	13000	F
58	23	421	To: 84-870 From: Daniel Boone Heritage Hwy Scott County	5.99	12000	F	93%	0%	1%	1%	6%	0%	F	0.086	F	0.588	13000	F
58	23	421	To: Bus US 23 West of Gate City From: Scott County	1.70	12000	N	93%	0%	1%	1%	6%	0%	N	0.102	N	0.523	12000	N
58	23	421	To: NCL Gate City From: Town of Gate City (Maint: 84)	0.36	12000	N	93%	0%	1%	1%	6%	0%	N	0.102	N	0.523	12000	N
58	23	421	To: SCL Gate City From: Scott County	0.45	12000	N	93%	0%	1%	1%	6%	0%	N	0.102	N	0.523	12000	N
58	23	421	To: NCL Gate City From: Town of Gate City (Maint: 84)	0.16	12000	B	93%	0%	1%	1%	6%	0%	C	0.102	A	0.523	12000	B
58	23	421	To: Bus US 23 East of Gate City From: Town of Gate City (Maint: 84)	0.61	27000	N	93%	0%	1%	1%	6%	0%	N	0.087	N	0.555	27000	N
58	23	421	To: SCL Gate City From: Scott County	0.35	27000	F	93%	0%	1%	1%	6%	0%	F	0.087	F	0.555	27000	F
			To: NCL Weber City															

Virginia Department of Transportation
Traffic Engineering Division
2012
Annual Average Daily Traffic Volume Estimates By Section of Route
Scott Maintenance Area

Route	Jurisdiction	Length	AADT	QA	4Tire	Bus	-----Truck-----				QC	K Factor	QK	Dir Factor	AAWDT	QW
							2Axle	3+Axle	1Trail	2Trail						
	From: NCL Weber City															
58 23 421	Town of Weber City (Maint: 84)	0.08	27000	F	93%	0%	1%	1%	6%	0%	F	0.087	F	0.555	27000	F
	To: US 23															
58 421	Hilton Rd Town of Weber City (Maint: 84)	0.26	12000	F	98%	0%	1%	0%	1%	0%	F	0.088	F	0.526	12000	F
	To: SR 224 Wadlow Gap Rd															
58 421	Town of Weber City (Maint: 84)	0.06	2900	F	98%	0%	1%	0%	1%	0%	C	0.091	F	0.662	3000	F
	To: ECL Weber City															
58 421	Scott County	4.80	2900	F	98%	0%	1%	0%	1%	0%	C	0.091	F	0.662	3000	F
	To: 84-709 AP Carter Hwy															
58 421	Bristol Hwy Scott County	3.27	720	F	98%	0%	1%	0%	1%	0%	F	0.100	F	0.525	750	F
	To: 84-696															
58 421	Bristol Hwy Scott County	9.35	430	F	96%	0%	2%	0%	1%	0%	C	0.113	F	0.618	450	F
	To: Washington County Line															
	From: Bus Us 23															
58 23 421	Scott County	0.04	2800	N	98%	0%	1%	0%	1%	0%	N	0.105	N	0.537	3000	N
	To: CL Gate City															
58 23 421	Daniel Boone Rd Town of Gate City (Maint: 84)	0.80	2800	F	98%	0%	1%	0%	1%	0%	C	0.105	F	0.537	3000	F
	To: 84-762															
58 23 421	Daniel Boone Rd Town of Gate City (Maint: 84)	0.84	3600	F	99%	0%	1%	0%	0%	0%	F	0.102	F	0.526	3800	F
	To: 84-763															
58 23 421	W Jackson St Town of Gate City (Maint: 84)	0.15	9600	F	99%	0%	1%	0%	0%	0%	F	0.1	F	0.509	10000	F
	To: 84-665															
58 23 421	W Jackson St Town of Gate City (Maint: 84)	0.12	6800	F	99%	0%	1%	0%	0%	0%	F	0.091	F	0.561	7300	F
	To: SR 71															
58 23 421	Town of Gate City (Maint: 84)	0.47	10000	F	99%	0%	1%	0%	0%	0%	C	0.098	F	0.528	11000	F
	To: 84-836															
58 23 421	Town of Gate City (Maint: 84)	0.23	18000	F	99%	0%	1%	0%	0%	0%	F	0.1	F	0.557	19000	F
	To: US 23 South of Gate City															
	From: US 58															
65	Scott County	0.04	1200	F	98%	0%	1%	1%	1%	0%	F	0.095	F	0.647	1300	F
	To: WCL Clinchport															
65	Town of Clinchport (Maint: 84)	1.46	1200	N	98%	0%	1%	1%	1%	0%	N	0.095	N	0.647	1300	N
	To: ECL Clinchport															
65	Scott County	2.91	1200	N	98%	0%	1%	1%	1%	0%	N	0.095	N	0.647	1300	N
	To: 84-649															

Virginia Department of Transportation
Traffic Engineering Division
2012
Annual Average Daily Traffic Volume Estimates By Section of Route
Scott Maintenance Area

Route	Jurisdiction	Length	AADT	QA	4Tire	Bus	-----Truck-----				QC	K Factor	QK	Dir Factor	AAWDT	QW	
							2Axle	3+Axle	1Trail	2Trail							
65	Clinch River Hwy	From: 84-649 Rye Cove Mem Ctr To: 84-645 Manville Rd	2.28	400	F	98%	0%	1%	1%	1%	0%	C	0.106	F	0.544	420	F
65	Clinch River Hwy	From: 84-645 Manville Rd To: SR 72 Veterans Memorial Hwy	8.03	300	F	98%	0%	1%	1%	1%	0%	F	0.128	F	0.674	320	F
65 72		From: SR 72 Veterans Memorial Hwy To: WCL Dungannon	7.79	1200	F	97%	0%	1%	1%	1%	0%	C	0.106	F	0.55	1300	F
65 72		From: WCL Dungannon To: 84-1009 Jefferson St	0.32	1200	N	97%	0%	1%	1%	1%	0%	N	0.106	N	0.55	1300	N
65 72	Veterans Memorial Hwy	From: 84-1009 Jefferson St To: SR 72 E, Hanging Rock Pkwy	0.28	1700	F	97%	0%	1%	1%	1%	0%	F	0.103	F	0.518	1700	F
65	Sinking Creek Hwy	From: SR 72 E, Vetrans Mem Hwy To: ECL Dungannon	0.21	1200	F	98%	0%	1%	1%	0%	0%	C	0.095	F	0.574	1200	F
65		From: ECL Dungannon To: 84-774 Long Hollow Rd	0.75	1200	N	98%	0%	1%	1%	0%	0%	N	0.095	N	0.574	1200	N
65	Sinking Creek Hwy	From: 84-774 Long Hollow Rd To: Russell County Line	4.14	550	F	97%	0%	1%	2%	1%	0%	C	0.130	F	0.541	570	F
71	E Jackson St	From: Bus 23 Bus To: 84-904 Jones St	0.55	4100	F	97%	0%	1%	1%	2%	0%	F	0.128	F	0.509	4400	F
71	E Jackson St	From: 84-904 Jones St To: ECL Gate City	0.85	7400	F	97%	0%	1%	1%	2%	0%	F	0.092	F	0.583	7900	F
71	Nicklesville Hwy	From: ECL Gate City To: 84-791 Rattlers Haven Dr	1.86	4000	F	97%	0%	1%	1%	2%	0%	C	0.102	F	0.550	4200	F
71	Nicklesville Hwy	From: 84-791 Rattlers Haven Dr To: 84-671 Snowflake	3.02	3700	F	96%	0%	1%	1%	2%	0%	F	0.1	F	0.559	3900	F
71	Nicklesville Hwy	From: 84-671 Snowflake To: WCL Nicklesville	6.43	2500	F	96%	0%	1%	1%	2%	0%	C	0.089	F	0.504	2600	F
71		From: WCL Nicklesville To: 84-682 W	0.54	2500	N	96%	0%	1%	1%	2%	0%	N	0.089	N	0.504	2600	N
71	Nicklesville Rd	From: 84-682 W To: ECL Nicklesville	0.31	3900	F	96%	0%	1%	1%	2%	0%	F	0.093	F	0.589	4000	F
71		From: ECL Nicklesville To: Russell County Line	3.86	3900	N	96%	0%	1%	1%	2%	0%	N	0.093	N	0.589	4000	N
72	Veterans Memorial Hwy	From: SR 71 To: 84-660 Obeyes Creek Rd	1.23	2100	F	97%	0%	0%	2%	0%	0%	C	0.094	F	0.616	2100	F

Virginia Department of Transportation
Traffic Engineering Division
2012
Annual Average Daily Traffic Volume Estimates By Section of Route
Scott Maintenance Area

Route	Jurisdiction	Length	AADT	QA	4Tire	Bus	-----Truck-----				QC	K Factor	QK	Dir Factor	AAWDT	QW	
							2Axle	3+Axle	1Trail	2Trail							
	From:	84-660 Obeys Creek Rd															
(72) Veterans Memorial Hwy	Scott County	9.55	2000	F	97%	0%	0%	2%	1%	0%	C	0.094	F	0.613	2100	F	
	To:	SR 65 Clinch River Hwy															
	From:	SR 65 FT BLACKMORE															
(72) (65)	Scott County	7.79	1200	F	97%	0%	1%	1%	1%	0%	C	0.106	F	0.55	1300	F	
	To:	SCL Dungannon															
(72) (65)	Town of Dungannon (Maint: 84)	0.32	1200	N	97%	0%	1%	1%	1%	0%	N	0.106	N	0.55	1300	N	
	To:	84-1009															
(72) (65) Veterans Memorial Hwy	Town of Dungannon (Maint: 84)	0.28	1700	F	97%	0%	1%	1%	1%	0%	F	0.103	F	0.518	1700	F	
	To:	SR 65 DUNGANNON															
	From:	SR 65 Sinking Creek Hwy; Veterans Memorial Hwy															
(72) Hanging Rock Pkwy	Town of Dungannon (Maint: 84)	0.29	960	F	98%	0%	1%	1%	0%	0%	C	0.098	F	0.577	1000	F	
	To:	NCL Dungannon															
(72)	Scott County	5.16	960	N	98%	0%	1%	1%	0%	0%	N	0.098	N	0.577	1000	N	
	To:	84-755 Flatwoods Rd															
(72) Hanging Rock Pkwy	Scott County	0.32	850	F	98%	0%	1%	1%	0%	0%	F	0.099	F	0.654	890	F	
	To:	Wise County Line															
	From:	Tennessee State Line															
(224) Wadlow Gap Rd	Scott County	1.65	8300	F	97%	0%	1%	0%	2%	0%	F	0.1	F	0.562	8900	F	
	To:	84-907 Cliffview Rd															
(224) Wadlow Gap Rd	Scott County	1.67	8200	F	97%	0%	1%	0%	2%	0%	C	0.101	F	0.549	8700	F	
	To:	US 58															
	From:	Lee County Line															
(421) (58) Duff Pat Hwy	Scott County	4.55	4300	F	91%	1%	1%	1%	6%	0%	F	0.100	F	0.653	4500	F	
	To:	CL Duffield															
(421) (58)	Town of Duffield (Maint: 84)	0.20	4300	N	91%	1%	1%	1%	6%	0%	N	0.100	N	0.653	4500	N	
	To:	US 23, US 58															
(421) (23) (58)	Scott County	4.67	12000	F	93%	0%	1%	1%	6%	0%	F	0.085	F	0.520	13000	F	
	To:	SR 65															
(421) (23) (58)	Scott County	3.56	13000	F	93%	0%	1%	1%	6%	0%	F	0.085	F	0.509	13000	F	
	To:	84-870															
(421) (23) (58) Daniel Boone Heritage Hwy	Scott County	5.99	12000	F	93%	0%	1%	1%	6%	0%	F	0.086	F	0.588	13000	F	
	To:	BUS US 23 Bus West of Gate City															
(421) (23) (58)	Scott County	1.70	12000	N	93%	0%	1%	1%	6%	0%	N	0.102	N	0.523	12000	N	
	To:	NCL Gate City															
(421) (23) (58)	Town of Gate City (Maint: 84)	0.36	12000	N	93%	0%	1%	1%	6%	0%	N	0.102	N	0.523	12000	N	
	To:	SCL Gate City															
(421) (23) (58)	Scott County	0.45	12000	N	93%	0%	1%	1%	6%	0%	N	0.102	N	0.523	12000	N	
	To:	NCL Gate City															

Virginia Department of Transportation
Traffic Engineering Division
2012
Annual Average Daily Traffic Volume Estimates By Section of Route
Scott Maintenance Area

Route	Jurisdiction	Length	AADT	QA	4Tire	Bus	-----Truck-----				QC	K Factor	QK	Dir Factor	AAWDT	QW
							2Axle	3+Axle	1Trail	2Trail						
	From: NCL Gate City															
421 23 58	Town of Gate City (Maint: 84)	0.16	12000	B	93%	0%	1%	1%	6%	0%	C	0.102	A	0.523	12000	B
	To: Bus US 23 East of Gate City															
421 23 58	Town of Gate City (Maint: 84)	0.61	27000	N	93%	0%	1%	1%	6%	0%	N	0.087	N	0.555	27000	N
	From: SCL Gate City															
421 23 58	Scott County	0.35	27000	F	93%	0%	1%	1%	6%	0%	F	0.087	F	0.555	27000	F
	To: ECL Weber City															
421 23 58	Town of Weber City (Maint: 84)	0.08	27000	F	93%	0%	1%	1%	6%	0%	F	0.087	F	0.555	27000	F
	To: x															
421 58	Hilton Rd Town of Weber City (Maint: 84)	0.26	12000	F	98%	0%	1%	0%	1%	0%	F	0.088	F	0.526	12000	F
	To: x															
421 58	Town of Weber City (Maint: 84)	0.06	2900	F	98%	0%	1%	0%	1%	0%	C	0.091	F	0.662	3000	F
	To: x															
	From: SR 224															
421 58	Scott County	4.80	2900	F	98%	0%	1%	0%	1%	0%	C	0.091	F	0.662	3000	F
	To: 84-709															
421 58	Bristol Hwy Scott County	3.27	720	F	98%	0%	1%	0%	1%	0%	F	0.100	F	0.525	750	F
	To: 84-696															
421 58	Bristol Hwy Scott County	9.35	430	F	96%	0%	2%	0%	1%	0%	C	0.113	F	0.618	450	F
	To: Washington County Line															
	From: US 23 South of Gate City															
Bus 421 Bus 23 Bus 58	Town of Gate City (Maint: 84)	0.23	18000	F	99%	0%	1%	0%	0%	0%	F	0.1	F	0.557	19000	F
	To: 84-836															
Bus 421 Bus 23 Bus 58	Town of Gate City (Maint: 84)	0.47	10000	F	99%	0%	1%	0%	0%	0%	C	0.098	F	0.528	11000	F
	To: SR 71															
Bus 421 Bus 23 Bus 58	W Jackson St Town of Gate City (Maint: 84)	0.12	6800	F	99%	0%	1%	0%	0%	0%	F	0.091	F	0.561	7300	F
	To: 84-665															
Bus 421 Bus 23 Bus 58	W Jackson St Town of Gate City (Maint: 84)	0.15	9600	F	99%	0%	1%	0%	0%	0%	F	0.1	F	0.509	10000	F
	To: 84-763															
Bus 421 Bus 23 Bus 58	Daniel Boone Rd Town of Gate City (Maint: 84)	0.84	3600	F	99%	0%	1%	0%	0%	0%	F	0.102	F	0.526	3800	F
	To: 84-762															
Bus 421 Bus 23 Bus 58	Daniel Boone Rd Town of Gate City (Maint: 84)	0.80	2800	F	98%	0%	1%	0%	1%	0%	C	0.105	F	0.537	3000	F
	To: CL Gate City															
Bus 421 Bus 23 Bus 58	Scott County	0.04	2800	N	98%	0%	1%	0%	1%	0%	N	0.105	N	0.537	3000	N
	To: Bus US 23 W															

Virginia Department of Transportation
Traffic Engineering Division
2012
Annual Average Daily Traffic Volume Estimates By Section of Route
Scott Maintenance Area

Route	Length	AADT	QA	4Tire	Bus	-----Truck-----				QC	K Factor	QK	Dir Factor	AAWDT	QW	Year
						2Axle	3+Axle	1Trail	2Trail							
Scott County																
(F601) Quarry View Lane	0.13	50	R									NA		NA		07/11/2007
(F602) Gray Pine Lane	0.25	48	R									NA		NA		07/11/2007
(F603) Scotch Pine Lane	0.44	80	R									NA		NA		07/11/2007
(F604) Sugar Pine Lane	1.34	460	R									NA		NA		07/11/2007
(F605) White Pine Lane	1.19	250	R									NA		NA		07/11/2007
(F910) Benbolt Rock Lane	0.10	70	R									NA		NA		07/11/2007
(600)	1.30	250	R									NA		NA		01/23/2004
(600)	4.33	570	R									NA		NA		01/23/2004
(600) Fairview Rd	0.85	290	F	96%	1%	1%	1%	1%	0%	F	0.103	F	0.5	300	F	2012
(600) Fairview Rd	3.25	300	F	92%	1%	2%	3%	2%	0%	C	0.103	F	0.529	310	F	2012
(600) Fairview Rd	2.52	530	F	96%	1%	1%	1%	1%	0%	F	0.101	F	0.504	550	F	2012
(600) Fairview Rd	1.30	670	F	96%	1%	1%	1%	1%	0%	F	0.093	F	0.521	700	F	2012
(600) Fairview Rd	1.65	780	F	96%	1%	1%	1%	1%	0%	C	0.101	F	0.523	810	F	2012
(601) Beech Gove Rd	1.75	70	R									NA		NA		06/19/2007
(601)	0.90	180	R									NA		NA		01/23/2004
(601)	0.60	200	R									NA		NA		01/23/2004
(602) Hunters Valley West	0.13	30	R									NA		NA		11/28/2007
(603) Canton Rd	2.63	130	F	96%	2%	1%	1%	0%	0%	F	0.136	F	0.513	140	F	2012
(603) Canton Rd	1.90	370	F	96%	2%	1%	1%	0%	0%	F	0.116	F	0.515	380	F	2012
(603) Canton Rd	2.58	340	F	96%	2%	1%	1%	0%	0%	C	0.111	F	0.714	360	F	2012
(604)	5.32	640	R									NA		NA		01/23/2004

Virginia Department of Transportation
Traffic Engineering Division
2012
Annual Average Daily Traffic Volume Estimates By Section of Route
Scott Maintenance Area

Route	Length	AADT	QA	4Tire	Bus	-----Truck-----				QC	K Factor	QK	Dir Factor	AAWDT	QW	Year
						2Axle	3+Axle	1Trail	2Trail							
Scott County																
(604) Pattonville Rd	1.00	880	F	96%	1%	1%	2%	0%	0%	C	0.099	F	0.619	920	F	2012
(604) Pattonville Rd	1.57	1400	F	96%	1%	1%	2%	0%	0%	F	0.098	F	0.721	1400	F	2012
(604) Pattonville Rd	0.98	1700	F	96%	1%	1%	2%	0%	0%	C	0.092	F	0.699	1700	F	2012
(605) Blue Pond Lane	0.30	4	R								NA		NA			06/19/2007
(606) Smith Hollow Lane	0.60	70	R								NA		NA			07/30/2007
(607) Chestnut Ridge Rd	0.20	40	R								NA		NA			09/26/2007
(607) Chestnut Ridge Rd	0.70	20	R								NA		NA			09/26/2007
(608)	1.79	49	R								NA		NA			09/26/2007
(608)	0.34	20	R								NA		NA			09/26/2007
(609)	0.20	30	R								NA		NA			01/06/2004
(609)	0.07	30	R								NA		NA			01/06/2004
(610)	1.89	500	R								NA		NA			12/10/2003
(611)	1.50	530	R								NA		NA			12/16/2003
(611) Lower Grassy Creek Rd	2.40	60	R								NA		NA			10/29/2007
(612)	2.15	260	R								NA		NA			12/16/2003
(612)	0.20	NA									NA		NA			
(612)	3.01	260	R								NA		NA			12/16/2003
(613) Big Moccasin Rd	2.09	560	F	97%	0%	1%	2%	0%	0%	C	0.085	F	0.68	580	F	2012
(613) Big Moccasin Rd	3.23	380	F	97%	0%	1%	2%	0%	0%	F	0.103	F	0.641	390	F	2012
(613) Big Moccasin Rd	0.90	350	F	97%	0%	1%	2%	0%	0%	F	0.113	F	0.591	360	F	2012
(613) Big Moccasin Rd	0.45	280	F	97%	0%	1%	2%	0%	0%	F	0.117	F	0.563	290	F	2012

Virginia Department of Transportation
Traffic Engineering Division
2012
Annual Average Daily Traffic Volume Estimates By Section of Route
Scott Maintenance Area

Route	Length	AADT	QA	4Tire	Bus	-----Truck-----				QC	K Factor	QK	Dir Factor	AAWDT	QW	Year
						2Axle	3+Axle	1Trail	2Trail							
Scott County																
(613) Big Moccasin Rd	2.75	150	F	97%	0%	1%	1%	1%	0%	C	0.118	F	0.556	150	F	2012
						From: 84-852 Low Water Lane										
						To: Russell County Line										
(614)	5.46	520	R								NA		NA		01/13/2004	
						From: Tennessee State Line										
						To: 84-634										
(614) Yuma Rd	0.22	480	F	98%	1%	0%	0%	0%	0%	F	0.102	F	0.611	500	F	2012
						From: 84-634 Upper Possum Creek Rd										
(614) Yuma Rd	1.92	590	F	98%	1%	0%	0%	0%	0%	F	0.093	F	0.584	620	F	2012
						From: 84-776 Cassard Lane										
(614) Yuma Rd	3.32	790	F	98%	1%	0%	0%	0%	0%	F	0.094	F	0.732	820	F	2012
						From: 84-636 Cowan Gap Tunnel Rd										
						To: 84-636 Cowan Gap Tunnel Rd										
(614) Yuma Rd	0.19	1600	F	98%	1%	0%	0%	0%	0%	C	0.165	F	0.624	1600	F	2012
						From: 84-866 Grover Cleveland Lane; Yuma Rd										
						To: 84-866 Grover Cleveland Lane; Yuma Rd										
(614) Yuma Rd	0.76	2000	F	98%	1%	0%	0%	0%	0%	F	0.114	F	0.713	2100	F	2012
						From: 84-713 Frisco Yard										
(614) Yuma Rd	0.49	2600	F	98%	1%	0%	0%	0%	0%	F	0.100	F	0.770	2700	F	2012
						From: 84-867 W, Prospect Church Rd										
(614) Yuma Rd	1.46	3300	F	98%	1%	0%	0%	0%	0%	F	0.091	F	0.603	3400	F	2012
						From: 84-867 E, Prospect Church Rd										
(614) Yuma Rd	0.63	4000	F	98%	1%	0%	0%	0%	0%	F	0.092	F	0.633	4300	F	2012
						From: 84-714 Warm Springs Rd										
						To: WCL Weber City										
Town of Weber City																
(614)	0.07	4300	G	98%	0%	1%	0%	0%	0%	F	0.092	N	0.633	4700	G	2012
						From: WCL Weber City										
						To: 84-739										
(614) Yuma Rd	0.18	4300	F	98%	0%	1%	0%	0%	0%	C	0.094	F	0.619	4600	F	2012
						From: 84-739 Charleston Rd										
						To: US 23 NORTH										
(614)	0.13	220	R								NA		NA		02/03/2004	
						From: US 23 SOUTH										
						To: ECL Weber City										
Scott County																
(614)	0.05	200	R								NA		NA		02/03/2004	
						From: ECL Weber City										
						To: 0.05 ME of ECL										
(614)	0.22	170	R								NA		NA		02/03/2004	
						From: 0.27 ME of ECL										
(614)	2.20	60	R								NA		NA		02/03/2004	
						From: 84-708										
(614)	0.31	47	R								NA		NA		02/03/2004	
						From: 0.31 ME 84-708										
(614) Nottingham Rd	2.31	270	R								NA		NA		07/30/2007	
						From: SR 224 Wadlow Gap Rd										
(614)	0.32	270	R								NA		NA		12/18/2003	
						From: 84-702										
						To: US 58 WEST										
(614) Hilton Rd	0.67	280	R								NA		NA		07/16/2007	
						From: US 58 EAST										
(614) Hilton Rd	0.26	160	R								NA		NA		07/16/2007	
						From: 84-934 Echo Lane										
						To: 0.26 ME 84-934										

Virginia Department of Transportation
Traffic Engineering Division
2012
Annual Average Daily Traffic Volume Estimates By Section of Route
Scott Maintenance Area

Route	Length	AADT	QA	4Tire	Bus	-----Truck-----				QC	K Factor	QK	Dir Factor	AAWDT	QW	Year
						2Axle	3+Axle	1Trail	2Trail							
Scott County																
(614) Hilton Rd	0.25	170	R			From: 0.26 ME 84-934					NA			NA		11/28/2007
(614)	1.79	240	R			From: 84-896					NA			NA		12/18/2003
(614) A P Carter Hwy	0.49	1100	F	98%	1%	From: 84-712, A P Carter Hwy				C	0.099	F	0.658	1200	F	2012
(614) A P Carter Hwy	2.74	740	F	98%	1%	From: 84-733 W, Country Shire Circle				F	0.112	F	0.659	760	F	2012
(614) A P Carter Hwy	1.61	430	F	98%	1%	From: 84-691 Lunsford Mill Rd; Spurrier Cemetery Lane				F	0.126	F	0.695	450	F	2012
(614) A P Carter Hwy	3.65	280	F	98%	1%	From: 84-690 Ann Goode Cooper Rd				F	0.14	F	0.537	290	F	2012
(615)	3.60	320	R			From: US 58 Bristol Hwy					NA			NA		12/18/2003
(616) Willow Branch Rd	0.80	50	R			From: 84-615					NA			NA		07/23/2007
(617)	1.00	340	R			From: Tennessee State Line					NA			NA		12/18/2003
(617) Boozy Creek Rd	1.97	210	R			From: 84-618 SOUTH					NA			NA		07/25/2007
(617) Shelleys Rd	1.40	60	R			From: US 58 S, Bristol Hwy US 58 N, Bristol Hwy					NA			NA		11/28/2007
(618)	6.60	370	R			From: Tennessee State Line					NA			NA		12/18/2003
Town of Gate City																
(619)	0.21	510	R			From: US 23					NA			NA		01/08/2004
Scott County																
(619)	0.46	240	R			From: ECL Gate City					NA			NA		01/08/2004
(619)	0.15	170	R			From: 0.46 MN of ECL					NA			NA		01/08/2004
Town of Gate City																
(619) Old Nickelsville Rd	0.01	160	R			From: ECL Gate City					NA			NA		08/27/2007
(619)	0.33	1200	R			From: 84-793 Old Nickelsville Rd					NA			NA		01/08/2004
(619)	0.37	2100	R			From: SR 71, E Jackson St					NA			NA		01/08/2004
Scott County																
(619)	1.03	1800	R			From: NCL Gate City					NA			NA		01/08/2004
(619)	1.32	770	R			From: 84-865 N, Compton Hollow Lane					NA			NA		01/06/2004
						To: 84-627 E, Reed Hollow Rd										

Virginia Department of Transportation
Traffic Engineering Division
2012
Annual Average Daily Traffic Volume Estimates By Section of Route
Scott Maintenance Area

Route	Length	AADT	QA	4Tire	Bus	-----Truck-----				QC	K Factor	QK	Dir Factor	AAWDT	QW	Year
						2Axle	3+Axle	1Trail	2Trail							
Scott County																
619	5.99	690	R									NA		NA		01/06/2004
619	0.85	NA										NA		NA		
619	4.24	840	R									NA		NA		01/06/2004
619	6.35	30	R									NA		NA		01/06/2004
620	0.40	20	R									NA		NA		01/23/2004
621	2.60	180	R									NA		NA		01/23/2004
621	0.03	60	R									NA		NA		01/23/2004
621	England Valley Rd	1.57	30	R								NA		NA		06/19/2007
621	3.80	30	R									NA		NA		01/23/2004
621	0.54	8	R									NA		NA		01/23/2004
621	0.06	8	R									NA		NA		01/23/2004
622	0.44	120	R									NA		NA		01/23/2004
622	0.56	140	R									NA		NA		01/23/2004
622	1.59	220	R									NA		NA		01/23/2004
622	0.77	240	R									NA		NA		01/23/2004
623	1.60	46	R									NA		NA		01/23/2004
623	0.96	90	R									NA		NA		01/23/2004
623	0.86	90	R									NA		NA		01/23/2004
623	0.05	70	R									NA		NA		01/23/2004
624	1.25	60	R									NA		NA		01/21/2004
624	Bunker Rd	2.24	4	R								NA		NA		06/19/2007
624	1.00	80	R									NA		NA		01/21/2004

Virginia Department of Transportation
Traffic Engineering Division
2012
Annual Average Daily Traffic Volume Estimates By Section of Route
Scott Maintenance Area

Route	Length	AADT	QA	4Tire	Bus	-----Truck-----				QC	K Factor	QK	Dir Factor	AAWDT	QW	Year
						2Axle	3+Axle	1Trail	2Trail							
Scott County																
(624)	1.60	120	R											NA		01/21/2004
(625)	6.20	130	R											NA		01/15/2004
(625)	4.85	920	R											NA		01/15/2004
(626)	4.90	100	R											NA		01/15/2004
(627)	3.60	8	R											NA		01/15/2004
(627)	5.65	50	R											NA		01/15/2004
(627)	0.07	70	R											NA		01/15/2004
(627)	0.11	80	R											NA		01/08/2004
(627)	1.39	80	R											NA		01/08/2004
(627)	0.90	40	R											NA		01/08/2004
(627)	2.00	40	R											NA		01/08/2004
(627)	0.70	70	R											NA		01/08/2004
(627)	0.30	90	R											NA		01/08/2004
(627)	2.31	220	R											NA		01/08/2004
(627)	0.71	350	F	99%	1%	1%	0%	0%	0%	C	0.107	F	0.692	360	F	2012
(627)	4.30	420	R											NA		01/06/2004
(627) Reed Hollow Rd	1.01	140	R											NA		10/17/2007
(628)	0.80	30	R											NA		01/15/2004
(629)	1.70	140	R											NA		01/15/2004
(629)	5.77	420	R											NA		01/15/2004
(630)	0.20	240	R											NA		01/15/2004
(630)	0.01	220	R											NA		01/15/2004
(630)	1.51	130	R											NA		01/15/2004

Virginia Department of Transportation
Traffic Engineering Division
2012
Annual Average Daily Traffic Volume Estimates By Section of Route
Scott Maintenance Area

Route	Length	AADT	QA	4Tire	Bus	-----Truck-----				QC	K Factor	QK	Dir Factor	AAWDT	QW	Year
						2Axle	3+Axle	1Trail	2Trail							
Scott County																
(630)	1.00	110	R									NA		NA		01/15/2004
(631)	0.38	310	R									NA		NA		01/13/2004
(632)	1.60	110	R									NA		NA		01/13/2004
(632)	3.50	260	R									NA		NA		01/13/2004
(632)	2.35	230	R									NA		NA		01/13/2004
(632)	0.46	140	R									NA		NA		01/13/2004
(632) Cowan Gap Tunnel	0.22	150	R									NA		NA		07/18/2007
(632)	1.17	220	R									NA		NA		01/13/2004
(632)	0.13	220	R									NA		NA		01/13/2004
(632)	1.81	270	R									NA		NA		01/13/2004
(634)	0.80	390	R									NA		NA		01/13/2004
(635)	2.30	80	R									NA		NA		01/13/2004
(635)	1.48	170	R									NA		NA		01/13/2004
(635)	1.95	310	R									NA		NA		01/13/2004
(636)	1.10	250	R									NA		NA		01/13/2004
(637) Cameron Church Rd	0.78	60	R									NA		NA		07/18/2007
(637) Hidden Valley Rd	0.60	10	R									NA		NA		07/18/2007
(638) Purchase Ridge Rd	0.90	250	F	95%	1%	3%	0%	0%	0%	F	0.131	F	0.527	260	F	2012
(638) Purchase Ridge Rd	3.20	230	F	90%	1%	2%	6%	1%	0%	C	0.128	F	0.679	240	F	2012
(638) Powell Mountain Rd	1.97	220	F	95%	1%	3%	0%	0%	0%	C	0.127	F	0.593	230	F	2012
(639) Colonial Post Office Rd	0.10	730	F	99%	0%	1%	0%	0%	0%	C	0.133	F	0.584	760	F	2012
(639)	0.93	290	R									NA		NA		01/13/2004

Virginia Department of Transportation
Traffic Engineering Division
2012
Annual Average Daily Traffic Volume Estimates By Section of Route
Scott Maintenance Area

Route	Length	AADT	QA	4Tire	Bus	-----Truck-----				QC	K Factor	QK	Dir Factor	AAWDT	QW	Year
						2Axle	3+Axle	1Trail	2Trail							
Scott County																
(639)	1.30	270	R			From: 0.93 MN 84-804					NA			NA		01/13/2004
(639)	0.10	130	R			From: 84-614 Yuma Rd					NA			NA		01/13/2004
(640)	1.50	690	R			From: 84-867 Prospect Church Rd					NA			NA		01/13/2004
(641)	1.00	60	R			From: 84-714					NA			NA		01/13/2004
(641)	1.00	60	R			From: 84-614 Yuma Rd					NA			NA		01/13/2004
(642)	0.40	70	R			From: 84-601					NA			NA		01/23/2004
(642)	0.40	70	R			From: Dead End					NA			NA		01/23/2004
(643)	3.34	230	R			From: 84-627					NA			NA		01/08/2004
(643)	1.42	120	R			From: 84-644					NA			NA		01/08/2004
(643)	0.42	160	R			From: 84-665 Manville Rd					NA			NA		01/08/2004
(643)	1.42	120	R			From: 84-829					NA			NA		01/08/2004
(643)	0.42	160	R			From: 1.42 MN 84-829					NA			NA		01/08/2004
(643)	0.40	210	R			From: 84-664					NA			NA		01/08/2004
(643)	0.85	30	R			From: 84-627 EAST					NA			NA		01/08/2004
(643)	0.85	30	R			From: 84-627					NA			NA		01/08/2004
(643)	1.71	140	R			From: 0.85 MS 84-627					NA			NA		01/08/2004
(643)	0.14	520	R			From: US 23 Daniel Boone Heritage Hwy					NA			NA		01/08/2004
(644)	1.45	10	R			From: 84-870 Daniel Boone Trail					NA			NA		01/08/2004
(644)	1.45	10	R			From: Dead End					NA			NA		01/08/2004
(644)	0.90	40	R			From: 1.45 MS Dead End					NA			NA		01/08/2004
(644)	1.50	70	R			From: 84-642					NA			NA		01/08/2004
(645)	0.85	50	R			From: 84-627					NA			NA		01/08/2004
(645)	0.85	50	R			From: 84-664					NA			NA		01/06/2004
(645)	2.51	90	R			From: 0.85 MS 84-664					NA			NA		01/06/2004
(645) Manville Rd	0.26	200	F	97%	0%	From: 84-665 S, Manville Rd				F	0.122	F	0.567	210	F	2012
(645) Manville Rd	0.47	220	F	97%	0%	From: 84-665 N, Keyhole Rd				C	0.111	F	0.552	220	F	2012
(646)	4.79	790	R			From: SR 65 Clinch River Hwy					NA			NA		01/06/2004
(647)	1.10	60	R			From: 84-871 Natural Tunnel State Pkwy					NA			NA		01/06/2004
(647)	1.10	60	R			From: 84-652					NA			NA		01/06/2004
(647)	1.20	46	R			From: 84-650 WEST					NA			NA		01/06/2004
(647)	1.20	46	R			From: 84-648					NA			NA		01/06/2004
(647)	1.20	46	R			From: 84-650 EAST					NA			NA		01/06/2004

Virginia Department of Transportation
Traffic Engineering Division
2012
Annual Average Daily Traffic Volume Estimates By Section of Route
Scott Maintenance Area

Route	Length	AADT	QA	4Tire	Bus	-----Truck-----				QC	K Factor	QK	Dir Factor	AAWDT	QW	Year
						2Axle	3+Axle	1Trail	2Trail							
Scott County																
(648)	1.90	70	R								NA		NA			01/06/2004
(649)	Rye Cove Memorial Rd	2.92	540	F	92%	5%	3%	0%	0%	C	0.201	F	0.729	560	F	2012
(649)	Rye Cove Memorial Rd	2.05	350	F	92%	5%	3%	0%	0%	F	0.115	F	0.607	360	F	2012
(649)	Rye Cove Memorial Rd	1.78	330	F	92%	5%	3%	0%	0%	F	0.099	F	0.603	340	F	2012
(649)	Rye Cove Memorial Rd	1.70	370	F	92%	5%	3%	0%	0%	F	0.109	F	0.517	380	F	2012
(650)		2.22	120	R							NA		NA			01/06/2004
(650)		2.10	70	R							NA		NA			01/06/2004
(650)		0.02	100	R							NA		NA			01/06/2004
(650)		3.10	130	R							NA		NA			01/06/2004
(651)		0.30	20	R							NA		NA			01/21/2004
(652)		0.95	80	R							NA		NA			01/06/2004
(652)		2.20	100	R							NA		NA			01/06/2004
(652)		0.56	330	R							NA		NA			01/06/2004
(653)	Mabe Stanleytown Rd	1.20	730	F	98%	0%	1%	1%	0%	C	0.115	F	0.571	760	F	2012
(653)	Mabe Stanleytown Rd	2.30	450	F	98%	0%	1%	1%	0%	F	0.109	F	0.594	470	F	2012
(653)	Mabe Stanleytown Rd	1.69	360	F	98%	0%	1%	1%	0%	F	0.112	F	0.761	370	F	2012
(653)	Mabe Stanleytown Rd	1.00	310	F	96%	1%	1%	2%	1%	C	0.113	F	0.697	320	F	2012
(653)		5.40	150	R							NA		NA			01/06/2004
(653)	Hunters Valley East Rd	4.80	190	R							NA		NA			06/27/2007
(653)	Hunters Valley East Rd	1.00	60	R							NA		NA			10/29/2007
(653)	Hunters Valley East Rd	0.10	80	R							NA		NA			07/02/2007
(653)		1.40	110	R							NA		NA			12/09/2003
(653)		0.57	90	R							NA		NA			12/09/2003

Virginia Department of Transportation
 Traffic Engineering Division
 2012
 Annual Average Daily Traffic Volume Estimates By Section of Route
 Scott Maintenance Area

Route	Length	AADT	QA	4Tire	Bus	-----Truck-----				QC	K Factor	QK	Dir Factor	AAWDT	QW	Year	
						2Axle	3+Axle	1Trail	2Trail								
Scott County																	
(653) Hunters Valley East Rd	1.10	200	R			From: 0.57 ME 84-706					NA			NA		09/06/2007	
						To: SR 72											
Town of Duffield																	
(654)	0.27	350	R			From: US 23					NA			NA		01/21/2004	
						To: ECL Duffield											
Scott County																	
(654)	1.70	350	N			From: ECL Duffield					NA			NA		01/21/2004	
						To: SR 71											
(655)	0.90	260	R			From: 84-654					NA			NA		01/21/2004	
						To: 84-1520 Black Gum Lane											
(655)	3.00	100	R			From: Dead End					NA			NA		01/21/2004	
						To: 84-649 Rye Cove Mem Rd											
(656)	1.00	60	R			From: 1.00 MN 84-649					NA			NA		01/06/2004	
						To: 84-653											
(657)	1.80	90	R			From: 84-619					NA			NA		01/06/2004	
						To: Dead End											
(658)	0.30	NA				From: Dead End					NA			NA			
						To: 84-659 River Bluff Rd											
(659) River Bluff Rd	2.50	180	R			From: SR 72					NA			NA		10/22/2007	
						To: 84-658											
(659) River Bluff Rd	3.80	80	R			From: 84-680 SOUTH					NA			NA		10/22/2007	
						To: 84-680 NORTH											
(659) River Bluff Rd	2.62	140	R			From: 84-671 Twin Springs Rd					NA			NA		10/22/2007	
						To: SR 65											
(659) Twin Springs Rd	0.68	320	F	96%	2%	1%	0%	0%	0%	C	0.138	F	0.681	330	F	2012	
						From: 84-619											
(660)	0.56	150	R			To: 84-958					NA			NA		12/10/2003	
						From: SR 72 S, Veterans Mem Hwy											
(660) Obeyes Creek Rd	1.06	100	R			From: SR 72 N, Veterans Mem Hwy					NA			NA		10/24/2007	
						To: 84-676 Blairs Store Rd											
(660) Obeyes Creek Rd	0.30	60	R			From: 84-661 Alley Valley Rd					NA			NA		10/18/2007	
						To: 84-677 Luray Rd											
(660) Obeyes Creek Rd	1.50	50	R			From: 1.50 MN 84-677					NA			NA		10/22/2007	
						To: 84-659 River Bluff Rd											
(661) Alley Valley Rd	2.15	190	R			From: 84-619					NA			NA		10/18/2007	
						To: SR 72 S, Veterans Mem Hwy											

Virginia Department of Transportation
Traffic Engineering Division
2012
Annual Average Daily Traffic Volume Estimates By Section of Route
Scott Maintenance Area

Route	Length	AADT	QA	4Tire	Bus	-----Truck-----				QC	K Factor	QK	Dir Factor	AAWDT	QW	Year
						2Axle	3+Axle	1Trail	2Trail							
Scott County																
(661) Alley Valley Rd	3.68	110	R									NA		NA		10/18/2007
(662)	0.30	10	R									NA		NA		01/06/2004
(662)	0.20	170	R									NA		NA		01/06/2004
(662)	1.66	160	R									NA		NA		01/06/2004
(662)	1.33	150	R									NA		NA		01/06/2004
(662)	0.65	100	R									NA		NA		01/06/2004
(662)	0.30	9	R									NA		NA		01/06/2004
(663)	0.40	210	R									NA		NA		01/06/2004
(664)	1.00	20	R									NA		NA		01/06/2004
(664)	1.10	100	R									NA		NA		01/06/2004
(664)	2.60	20	R									NA		NA		01/06/2004
(664)	0.40	130	R									NA		NA		01/06/2004
(664)	0.69	160	R									NA		NA		01/06/2004
(664)	0.50	350	R									NA		NA		01/06/2004
Town of Gate City																
(665) Moccasin Ave	0.04	920	R									NA		NA		01/08/2004
(665) Manville Rd	0.15	1700	F	98%	0%	1%	1%	0%	0%	C	0.092	F	0.574	1800	F	2012
(665) Manville Rd	0.25	1600	F	98%	0%	1%	1%	0%	0%	F	0.092	F	0.596	1800	F	2012
(665) Manville Rd	0.26	1200	F	97%	0%	1%	1%	0%	0%	C	0.104	F	0.582	1300	F	2012
Scott County																
(665) Manville Rd	3.80	660	F	97%	0%	1%	1%	0%	0%	F	0.095	F	0.591	680	F	2012
(665) Manville Rd	2.75	330	F	97%	0%	1%	1%	0%	0%	F	0.107	F	0.784	340	F	2012
(665) Manville Rd	1.81	140	F	97%	0%	1%	1%	0%	0%	F	0.120	F	0.667	140	F	2012
(665)	3.04	60	R									NA		NA		01/06/2004

Virginia Department of Transportation
Traffic Engineering Division
2012
Annual Average Daily Traffic Volume Estimates By Section of Route
Scott Maintenance Area

Route	Length	AADT	QA	4Tire	Bus	-----Truck-----				QC	K Factor	QK	Dir Factor	AAWDT	QW	Year
						2Axle	3+Axle	1Trail	2Trail							
Scott County																
(665)	0.80	40	R			From: 84-662 NORTH					NA			NA		01/06/2004
						To: Dead End										
(666)	0.90	120	R			From: Dead End					NA			NA		01/08/2004
						To: 0.90 ME Dead End										
(666)	1.20	230	R			From: 84-667 Red Bluff Road Lane					NA			NA		01/08/2004
						To: NCL Gate City										
Town of Gate City																
(666) Red Hill Rd	0.29	710	R			From: NCL Gate City					NA			NA		01/08/2004
						To: SR 71, E Jackson St										
Scott County																
(667) Red Bluff Road Lane	0.81	60	R			From: 84-666					NA			NA		08/29/2007
						To: 0.81 MN 84-666										
(667) Red Bluff Road Lane	0.25	60	R			From: 84-627					NA			NA		08/29/2007
						To: 84-627										
(668)	0.14	20	R			From: 84-792 Slabtown Circle					NA			NA		12/18/2003
						To: Dead End										
(669) Mineral Hill Lane	3.85	110	R			From: SR 71 Nicklesville Hwy					NA			NA		10/17/2007
						To: 3.85 MN SR 71										
(669) Ball Field Rd	1.06	30	R			From: 84-670 S, Addington Frame Rd					NA			NA		10/24/2007
						To: 84-670 N, Addington Frame Rd										
(669) Hales Spring Rd	0.70	70	R			From: 84-670 N, Addington Frame Rd					NA			NA		10/24/2007
						To: 0.80 MN 84-670										
(669) Hales Spring Rd	0.50	110	R			From: 84-675 Midway Rd					NA			NA		11/26/2007
						To: 84-675 Midway Rd										
(670) Addington Frame Rd	0.90	100	R			From: 84-669 N, Hales Spring Rd					NA			NA		10/24/2007
						To: 84-669 S, Hales Spring Rd; Mineral Hill Lane										
(670) Addington Frame Rd	1.60	60	R			From: 84-671 W, Ponderosa Rd					NA			NA		11/26/2007
						To: 84-671 E, Ponderosa Rd										
(670) Addington Frame Rd	0.80	100	R			From: 84-674					NA			NA		10/31/2007
						To: 84-673 N, Saratoga Lane										
(670) Addington Frame Rd	0.90	90	R			From: SR 71 Nicklesville Hwy					NA			NA		10/22/2007
						To: SR 71 Nicklesville Hwy										
(671)	1.07	210	R			From: 84-672 Ponderosa Rd					NA			NA		12/10/2003
						To: 0.77 MN 84-672										
(671) Ponderosa Rd	3.18	120	R			From: 84-670 W, Addington Frame Rd					NA			NA		11/26/2007
						To: 84-670 W, Addington Frame Rd										

Virginia Department of Transportation
Traffic Engineering Division
2012
Annual Average Daily Traffic Volume Estimates By Section of Route
Scott Maintenance Area

Route	Length	AADT	QA	4Tire	Bus	-----Truck-----				QC	K Factor	QK	Dir Factor	AAWDT	QW	Year
						2Axle	3+Axle	1Trail	2Trail							
Scott County																
(671) Ponderosa Rd	1.10	130	R								NA			NA		11/26/2007
(671) Valley Creek Rd	2.60	280	F	95%	1%	1%	3%	0%	0%	F	0.134	F	0.652	290	F	2012
(671) Twin Springs Rd	0.87	610	F	95%	1%	1%	3%	0%	0%	C	0.183	F	0.701	630	F	2012
(671) Twin Springs Rd	3.84	280	F	95%	1%	1%	3%	0%	0%	F	0.169	F	0.673	290	F	2012
(672) Ponderosa Rd	0.40	40	R								NA			NA		10/15/2007
(672)	0.28	160	R								NA			NA		12/10/2003
(673)	1.30	170	R								NA			NA		12/10/2003
(673) Saratoga Lane	0.50	180	R								NA			NA		10/15/2007
(673) Saratoga Lane	1.80	20	R								NA			NA		10/15/2007
(673) Saratoga Lane	1.00	80	R								NA			NA		10/22/2007
(674)	1.50	30	R								NA			NA		10/22/2007
(675) Midway Rd	0.20	840	F	95%	0%	2%	1%	1%	0%	C	0.096	F	0.622	870	F	2012
(675) Midway Rd	0.90	780	F	95%	0%	2%	2%	0%	0%	C	0.100	F	0.615	810	F	2012
(675) Midway Rd	1.00	570	F	95%	0%	2%	2%	0%	0%	F	0.095	F	0.764	590	F	2012
(675) Midway Rd	1.08	510	F	95%	0%	2%	2%	0%	0%	F	0.107	F	0.615	530	F	2012
(675)	0.50	280	R								NA			NA		12/10/2003
(675)	1.51	150	R								NA			NA		12/10/2003
(675)	0.53	40	R								NA			NA		10/22/2007
(676) Blairs Store Rd	0.15	90	R								NA			NA		10/24/2007
(676) Blairs Store Rd	0.50	60	R								NA			NA		10/24/2007
(676) Deerfield Rd	2.45	40	R								NA			NA		11/26/2007
(677) Luray Rd	2.10	30	R								NA			NA		10/24/2007

Virginia Department of Transportation
 Traffic Engineering Division
 2012
 Annual Average Daily Traffic Volume Estimates By Section of Route
 Scott Maintenance Area

Route	Length	AADT	QA	4Tire	Bus	-----Truck-----				QC	K Factor	QK	Dir Factor	AAWDT	QW	Year
						2Axle	3+Axle	1Trail	2Trail							
Scott County																
(677) Luray Rd	1.90	70	R											NA		10/29/2007
(678)	1.10	NA												NA		
(678)	1.10	60	R											NA		10/09/2007
(678)	1.20	200	R											NA		10/09/2007
(679) Rockland View Rd	0.40	100	R											NA		10/22/2007
(679) Rockland View Rd	0.56	190	R											NA		10/22/2007
(679) Valley Creek Rd	1.00	310	F	98%	1%	1%	1%	0%	0%	C	0.136	F	0.511	320	F	2012
(680) Crutch Creek	2.00	30	R											NA		07/02/2007
(680) Crutch Creek	1.00	40	R											NA		07/02/2007
(680)	1.90	320	R											NA		12/10/2003
(680)	1.00	49	R											NA		10/22/2007
(680)	0.10	60	R											NA		10/22/2007
(680)	1.70	40	R											NA		10/22/2007
(680) Hickory Corners Lane	1.00	20	R											NA		10/29/2007
(680)	0.80	150	R											NA		12/10/2003
(680) Twin Springs Rd	2.10	660	F	96%	1%	1%	1%	0%	0%	F	0.172	F	0.676	680	F	2012
(680) Twin Springs Rd	0.90	790	F	96%	1%	1%	1%	0%	0%	C	0.146	F	0.553	820	F	2012
Town of Nickelsville																
(680) Twin Springs Rd	0.08	1300	F	96%	1%	1%	1%	0%	0%	F	0.127	F	0.516	1400	F	2012
Scott County																
(681) Gillenwater Chapel Rd	0.90	130	R											NA		10/09/2007
(681)	0.30	210	R											NA		12/10/2003
(681) Gillenwater Chapel Rd	1.20	100	R											NA		10/09/2007
(681) Gillenwater Chapel Rd	1.39	120	R											NA		10/09/2007

Virginia Department of Transportation
Traffic Engineering Division
2012
Annual Average Daily Traffic Volume Estimates By Section of Route
Scott Maintenance Area

Route	Length	AADT	QA	4Tire	Bus	-----Truck-----				QC	K Factor	QK	Dir Factor	AAWDT	QW	Year
						2Axle	3+Axle	1Trail	2Trail							
Scott County																
(681) Gillenwater Chapel Rd	0.48	50	R			From: 1.39 ME 84-612 To: 84-774 Long Hollow Rd					NA			NA		09/26/2007
(682) Dean Hollow Rd	2.63	120	R			From: 84-613 Big Moccasin Rd To: 2.63 MN 84-613					NA			NA		10/15/2007
(682) Dean Hollow Rd	1.28	170	R			From: SCL Nicklesville To: SCL Nicklesville					NA			NA		10/15/2007
Town of Nicklesville																
(682)	0.35	310	R			From: SCL Nicklesville To: SR 71 E, Nicklesville Rd					NA			NA		12/16/2003
(682)	0.42	920	R			From: SR 71 W, Nicklesville Rd To: NCL Nicklesville					NA			NA		12/16/2003
Scott County																
(682)	0.99	920	N			From: NCL Nicklesville To: 84-681 E, Gillenwater Chapel Rd 84-681 W, Gillenwater Chapel Rd					NA			NA		12/16/2003
(682) Bush Hill Rd	1.95	150	R			From: 84-787 Marsh Rd To: 84-754 Bethel Rd					NA			NA		10/09/2007
(682) Falls Creek Rd	0.11	90	R			From: 84-754 Bethel Rd To: 84-774 Long Hollow Rd					NA			NA		11/26/2007
(683)	2.48	40	R			From: SR 65 W, Sinking Creek Hwy To: SR 65 E, Sinking Creek Hwy					NA			NA		12/16/2003
(684)	1.51	170	R			From: 84-610 To: 1.51 MN 84-610					NA			NA		12/10/2003
(684) Cowan Creek Rd	0.60	60	R			From: 84-685 E, Buckeye Creek Rd To: 1.00 ME 84-685					NA			NA		10/01/2007
(684) Cowan Creek Rd	1.00	30	R			From: SR 65 Sinking Creek Hwy To: 84-774 Long Hollow Rd					NA			NA		09/26/2007
(684) Cowan Creek Rd	1.00	70	R			From: 84-774 Long Hollow Rd To: 84-684 W, Cowan Creek Rd					NA			NA		09/26/2007
(685) Buckeye Creek Rd	1.70	60	R			From: Russell County Line To: 84-671 Twin Springs Rd					NA			NA		09/26/2007
(685) Buckeye Creek Rd	2.00	20	R			From: 84-671 Twin Springs Rd To: 0.03 MN 84-671					NA			NA		10/01/2007
(686) Raccoon Rd	0.03	40	R			From: 0.03 MN 84-671 To: 0.80 MN 84-671					NA			NA		10/09/2007
(686) Raccoon Rd	0.77	10	R			From: 0.80 MN 84-671 To: 84-754 Bethel Rd; Culbertson Branch Rd					NA			NA		10/09/2007
(686) Raccoon Rd	0.60	10	R			From: 84-613 Big Moccasin Rd To: SR 71 Nicklesville Hwy					NA			NA		10/09/2007
(687) Gate Dr	1.30	60	R			From: 84-613 Big Moccasin Rd To: 84-613 Big Moccasin Rd					NA			NA		10/15/2007
(688) Ferguson Branch Rd	1.14	20	R			From: 84-613 Big Moccasin Rd To: 1.14 MN 84-613					NA			NA		10/09/2007

Virginia Department of Transportation
Traffic Engineering Division
2012
Annual Average Daily Traffic Volume Estimates By Section of Route
Scott Maintenance Area

Route	Length	AADT	QA	4Tire	Bus	-----Truck-----				QC	K Factor	QK	Dir Factor	AAWDT	QW	Year
						2Axle	3+Axle	1Trail	2Trail							
Scott County																
(688) Ferguson Branch Rd	1.13	110	R			From: 1.14 MN 84-613 To: SR 71 Nicklesville Hwy					NA			NA		10/09/2007
(689) Foggy Bottom Lane	0.45	20	R			From: Dead End To: 84-700 Sled Creek Lane					NA			NA		07/25/2007
(689) Foggy Bottom Lane	1.50	180	R			From: 84-700 Sled Creek Lane To: US 58 Bristol Hwy					NA			NA		07/16/2007
(689)	0.01	410	R			From: US 58 Bristol Hwy To: 84-709					NA			NA		12/18/2003
(689)	0.70	380	R			From: 84-709 To: 84-692 WEST					NA			NA		12/18/2003
(689)	0.67	220	R			From: 84-692 WEST To: 84-692 E, Dowell Gap Rd					NA			NA		12/18/2003
(689) Lunsford Mill Rd	2.79	200	R			From: 84-692 E, Dowell Gap Rd To: 84-691 WEST					NA			NA		07/16/2007
(689) Ann Goode Cooper Rd	1.00	100	R			From: 84-691 WEST To: 84-691 E, Spurrier Cemetery Lane					NA			NA		07/16/2007
(689) Ann Goode Cooper Rd	3.10	50	R			From: 84-691 E, Spurrier Cemetery Lane To: 84-690					NA			NA		07/16/2007
(689) Jett Gap Ford	0.89	50	R			From: 84-690 To: 0.89 ME 84-690					NA			NA		07/16/2007
(689) Shoals Lane	1.91	60	R			From: 0.89 ME 84-690 To: 84-615					NA			NA		07/23/2007
(690)	0.42	80	R			From: 84-689 Jett Gap Ford; Ann Goode Cooper Rd To: 84-614, A P Carter Hwy					NA			NA		07/16/2007
(691) Spurrier Cemetery Lane	0.50	40	R			From: US 58 Bristol Hwy To: 84-689 E, Ann Goode Cooper Rd					NA			NA		07/23/2007
(691)	0.73	80	R			From: 84-689 E, Ann Goode Cooper Rd To: 84-689 W, Ann Goode Cooper Rd; Lunsford Mill Rd					NA			NA		12/18/2003
(691)	0.27	120	R			From: 84-689 W, Ann Goode Cooper Rd; Lunsford Mill Rd To: 0.73 MN 84-689					NA			NA		12/18/2003
(691) Spurrier Cemetery Lane	0.30	260	R			From: 0.73 MN 84-689 To: 84-925					NA			NA		12/18/2003
(692)	0.24	170	R			From: 84-925 To: US 58 Bristol Hwy					NA			NA		07/16/2007
(692) Dowell Gap Rd	0.90	110	R			From: US 58 Bristol Hwy To: 84-689 WEST To: 84-689 E, Lunsford Mill Rd					NA			NA		12/18/2003
(693)	0.80	370	R			From: 84-689 E, Lunsford Mill Rd To: 84-614, A P Carter Hwy					NA			NA		07/16/2007
(693) Eaton Hill Rd	2.20	160	R			From: Tennessee State Line To: 84-700 Fowlers Branch Rd					NA			NA		12/18/2003
(693) Eaton Hill Rd	0.60	80	R			From: 84-700 Fowlers Branch Rd To: 84-858 Old Chestnut Flats Lane					NA			NA		08/06/2007
(694)	0.40	190	R			From: 84-858 Old Chestnut Flats Lane To: 84-696					NA			NA		07/25/2007
(694)	0.40	190	R			From: Tennessee State Line To: 84-618 WEST					NA			NA		12/18/2003

Virginia Department of Transportation
Traffic Engineering Division
2012
Annual Average Daily Traffic Volume Estimates By Section of Route
Scott Maintenance Area

Route	Length	AADT	QA	4Tire	Bus	-----Truck-----				QC	K Factor	QK	Dir Factor	AAWDT	QW	Year
						2Axle	3+Axle	1Trail	2Trail							
Scott County																
(694)	0.02	120	R									NA		NA		12/18/2003
(694)	0.90	100	R									NA		NA		12/18/2003
(694)	New Hurland Church Lane	3.15	50	R								NA		NA		07/25/2007
(694)	Copperhead Lane	0.25	20	R								NA		NA		07/23/2007
(695)		1.20	10	R								NA		NA		07/25/2007
(696)	Sycamore Lane	1.00	30	R								NA		NA		07/25/2007
(696)	McMurray Hollow Rd	0.10	90	R								NA		NA		07/25/2007
(696)		2.68	250	R								NA		NA		12/18/2003
(697)	Lark Spur Lane	0.35	3	R								NA		NA		07/23/2007
(697)	Fowlers Branch Rd	1.20	30	R								NA		NA		07/23/2007
(697)		0.81	90	R								NA		NA		12/18/2003
(697)		0.62	110	R								NA		NA		12/18/2003
(698)	Timbertree Branch Rd	1.90	60	R								NA		NA		07/25/2007
(698)		1.40	140	R								NA		NA		12/18/2003
(699)	Whitaker Rd	0.50	30	R								NA		NA		08/06/2007
(700)	Fowlers Branch Rd	1.90	30	R								NA		NA		08/06/2007
(700)	Sled Creek Lane	0.80	20	R								NA		NA		07/23/2007
(701)	Jayne Hill Circle	0.44	140	R								NA		NA		07/16/2007
(702)		1.10	120	R								NA		NA		12/18/2003
(702)	Sherwood Forest Lane	0.85	80	R								NA		NA		07/23/2007
(702)	Ketron Town Lane	0.60	110	R								NA		NA		08/06/2007
(702)		0.50	460	R								NA		NA		12/12/2003

Virginia Department of Transportation
Traffic Engineering Division
2012
Annual Average Daily Traffic Volume Estimates By Section of Route
Scott Maintenance Area

Route	Length	AADT	QA	4Tire	Bus	-----Truck-----				QC	K Factor	QK	Dir Factor	AAWDT	QW	Year
						2Axle	3+Axle	1Trail	2Trail							
Scott County																
703	Robin Hood Lane	0.50	90	R								NA		NA		07/23/2007
704	E Charles Valley Rd	0.36	2500	F	99%	0%	0%	0%	0%	C	0.099	F	0.548	2600	F	2012
704	E Charles Valley Rd	1.89	2300	F	99%	0%	0%	0%	0%	F	0.096	F	0.591	2500	F	2012
704		1.97	1300	R								NA		NA		12/18/2003
704		1.60	360	R								NA		NA		12/18/2003
704		0.05	320	R								NA		NA		12/18/2003
704	Browders Chapel Rd	1.10	230	R								NA		NA		08/06/2007
705		0.18	370	R								NA		NA		12/18/2003
705		0.56	290	R								NA		NA		12/18/2003
706	Osborne Ridge Rd	3.90	60	R								NA		NA		07/02/2007
706	Osborne Ridge Rd	1.38	120	R								NA		NA		07/02/2007
706	Osbornes Ridge Rd	0.64	20	R								NA		NA		07/02/2007
706	Osbornes Ridge Rd	1.78	40	R								NA		NA		07/02/2007
707		0.42	330	R								NA		NA		02/03/2004
707		1.75	160	R								NA		NA		02/03/2004
708		0.27	40	R								NA		NA		02/03/2004
708		0.55	100	R								NA		NA		02/03/2004
709		0.44	140	R								NA		NA		07/05/2007
709	A P Carter Hwy	0.31	1600	G	98%	1%	1%	1%	0%	C	NA			1600	G	2012
710		0.90	40	R								NA		NA		01/06/2004
711		0.01	390	R								NA		NA		01/13/2004
712	A P Carter Hwy	0.02	1500	G	98%	1%	1%	0%	0%	C	NA			1500	G	2012

Virginia Department of Transportation
Traffic Engineering Division
2012
Annual Average Daily Traffic Volume Estimates By Section of Route
Scott Maintenance Area

Route	Length	AADT	QA	4Tire	Bus	-----Truck-----				QC	K Factor	QK	Dir Factor	AAWDT	QW	Year
						2Axle	3+Axle	1Trail	2Trail							
Scott County																
(713) Stanley Valley Rd	2.90	360	F	98%	1%	1%	0%	0%	0%	F	0.102	F	0.544	380	F	2012
						From: Tennessee State Line										
						To: 84-711										
(713) Stanley Valley Rd	1.90	390	F	98%	1%	1%	0%	0%	0%	F	0.106	F	0.563	400	F	2012
						From: 84-637 Cameron Church Rd										
(713) Stanley Valley Rd	1.30	500	F	98%	1%	1%	0%	0%	0%	F	0.103	F	0.647	520	F	2012
						From: 84-639 Colonial Post Office Rd										
(713) Frisco Yard Rd	1.25	710	F	98%	1%	1%	0%	0%	0%	C	0.121	F	0.578	730	F	2012
						From: 84-614, A P Carter Hwy										
(714)	0.64	120	R								NA			NA		01/13/2004
						From: Tennessee State Line										
						To: 84-640										
(714)	1.79	260	R								NA			NA		01/13/2004
						From: 84-945										
(714) Warm Springs Rd	0.03	260	R								NA			NA		07/30/2007
						From: 84-614 Yuma Rd										
(715)	0.10	30	R								NA			NA		01/15/2004
						From: Dead End										
(715)	1.20	70	R								NA			NA		01/15/2004
						From: 0.10 MN Dead End										
						To: US 23										
(716) Chestnut Ridge Rd	2.60	50	R								NA			NA		09/26/2007
						From: SR 65 Sinking Creek Hwy										
						To: 84-607 Chestnut Ridge Rd										
(717)	2.74	30	R								NA			NA		01/06/2004
						From: 84-652										
						To: 84-649 Rye Cove Mem Rd										
(718)	1.80	120	R								NA			NA		01/06/2004
						From: 84-653 Mabe Stanleytown Rd										
						To: 84-646										
(719) Homer Lane	1.00	10	R								NA			NA		07/25/2007
						From: 84-696										
						To: Dead End										
(720)	0.50	8	R								NA			NA		01/15/2004
						From: Tennessee State Line										
						To: 84-625										
(721) Indian Creek Lane	0.60	20	R								NA			NA		07/25/2007
						From: 84-694										
						To: 0.60 MN 84-694										
(721) Indian Creek Lane	0.60	10	R								NA			NA		07/25/2007
						From: 1.20 MN 84-694										
(721) Indian Creek Lane	0.20	5	R								NA			NA		07/25/2007
						From: Dead End										
(722) Mabe Stanleytown Rd	1.57	290	F	96%	0%	2%	1%	0%	0%	C	0.109	F	0.611	300	F	2012
						From: 84-649 Rye Cove Mem Dr										
						To: 84-653 E, Hunter Valley Wet Rd										
(722) Cove Creek	1.08	50	F	96%	0%	2%	1%	0%	0%	F	0.204	F	0.684	60	F	2012
						From: 84-653 E, Mabe Stanleytown Rd										
						To: 1.08 MN 84-653										
(722)	0.17	10	G	96%	0%	2%	1%	0%	0%	F	NA			10	G	2012
						From: 1.25 MN 84-653										
						To: 1.25 MN 84-653										
(722)	0.54	10	R								NA			NA		01/06/2004
						From: Dead End										
						To: Dead End										

Virginia Department of Transportation
Traffic Engineering Division
2012
Annual Average Daily Traffic Volume Estimates By Section of Route
Scott Maintenance Area

Route	Length	AADT	QA	4Tire	Bus	-----Truck-----				QC	K Factor	QK	Dir Factor	AAWDT	QW	Year
						2Axle	3+Axle	1Trail	2Trail							
Scott County																
(723) Flatwoods Rd	1.80	150	R			From: SR 72					NA			NA		09/26/2007
						To: SR 755										
(724) Crabapple Rd	0.55	49	R			From: SR 71					NA			NA		10/09/2007
						To: 84-612										
(725)	0.60	70	R			From: 84-653 Mabe Stanleytown Rd					NA			NA		01/06/2004
						To: Dead End										
(726)	0.92	70	R			From: Dead End					NA			NA		01/21/2004
						To: 0.92 ME Dead End										
(726)	0.08	70	R			From: US 58 Duff Pat Hwy					NA			NA		01/21/2004
						To: US 58 Duff Pat Hwy										
(727)	0.56	340	R			From: US 23 SOUTH					NA			NA		02/03/2004
						To: US 23 NORTH										
(728)	0.50	90	R			From: 84-619					NA			NA		01/06/2004
						To: Dead End										
(729) Boatdock Lane	0.05	20	R			From: Dead End					NA			NA		10/17/2007
						To: 84-645 Manville Rd										
Town of Weber City																
(730)	0.19	300	R			From: 84-1112 McNut St					NA			NA		02/10/2004
						To: 84-1127 Blanton Dr										
(730)	0.41	260	R			From: 84-735					NA			NA		02/10/2004
						To: 84-735										
Scott County																
(731)	0.05	40	R			From: Dead End					NA			NA		02/10/2004
						To: WCL Weber City										
Town of Weber City																
(731)	0.15	220	R			From: WCL Weber City					NA			NA		02/10/2004
						To: 0.15 ME of WCL										
(731)	0.40	270	R			From: 84-1114 Chapel St					NA			NA		02/10/2004
						To: 84-1114 Chapel St										
Scott County																
(732)	0.80	510	R			From: US 23					NA			NA		02/03/2004
						To: 84-707										
(733) Country Shire Circle	0.34	110	R			From: 84-614 W, A P Carter Hwy					NA			NA		07/16/2007
						To: 84-614 E, A P Carter Hwy										
Town of Nickelsville																
(734) Meade Ave	0.12	70	R			From: Dead End					NA			NA		10/31/2007
						To: SR 71										
Town of Weber City																
(735)	0.25	360	R			From: Dead End					NA			NA		02/10/2004
						To: US 23										
(735)	0.14	200	R			From: 84-1111 Vantor Dr					NA			NA		02/10/2004
						To: 84-1111 Vantor Dr										

Virginia Department of Transportation
Traffic Engineering Division
2012
Annual Average Daily Traffic Volume Estimates By Section of Route
Scott Maintenance Area

Route	Length	AADT	QA	4Tire	Bus	-----Truck-----				QC	K Factor	QK	Dir Factor	AAWDT	QW	Year
						2Axle	3+Axle	1Trail	2Trail							
Town of Weber City																
(736)	0.13	170	R			From: 0.13 MS 84-735					NA			NA		02/10/2004
(736)	0.06	40	R			From: 84-735					NA			NA		02/10/2004
						To: Dead End										
(737)	0.04	40	R			From: 84-735					NA			NA		02/10/2004
						To: Dead End										
(738)	0.19	370	R			From: 84-614 Yuma Rd					NA			NA		02/10/2004
						To: 84-739										
(739)	0.39	80	R			From: 84-614 Yuma Rd					NA			NA		02/10/2004
						To: Dead End										
(740)	0.07	120	R			From: 84-739					NA			NA		02/10/2004
						To: 84-738										
Scott County																
(741) Pond Hill Rd	0.20	70	R			From: SR 71					NA			NA		10/01/2007
						To: Dead End										
(742) Loop Circle	0.32	50	R			From: SR 71 WEST					NA			NA		10/01/2007
						To: SR 71 EAST										
						To: Dead End										
(743) Crow Hollow Lane	0.30	140	R			From: Dead End					NA			NA		10/29/2007
						To: 84-610										
Town of Weber City																
(744) Jennings St	0.47	820	R			From: US 23 S, Main St					NA			NA		02/10/2004
						To: 84-1118 Baltic Dr										
(744) Legion St	0.19	NA				From: 84-1118 Baltic Dr					NA			NA		
						To: US 23 Main St										
(745)	0.10	190	R			From: US 23					NA			NA		02/10/2004
						To: 84-1116 Greenwood Dr										
Scott County																
(746)	0.06	20	R			From: 84-639					NA			NA		01/13/2004
						To: 84-614 S, Yuma Rd										
(746)	0.13	20	R			From: 84-614 N, Yuma Rd					NA			NA		01/13/2004
						To: Dead End										
(747)	0.09	30	R			From: 84-704, E Charles Valley Rd					NA			NA		02/03/2004
						To: Dead End										
(748)	0.10	70	R			From: 84-704, E Charles Valley Rd					NA			NA		02/03/2004
						To: Dead End										
(749)	0.10	90	R			From: 84-704, E Charles Valley Rd					NA			NA		02/03/2004
						To: Dead End										
(750)	0.10	20	R			From: 84-704, E Charles Valley Rd					NA			NA		02/03/2004
						To: Dead End										

Virginia Department of Transportation
Traffic Engineering Division
2012
Annual Average Daily Traffic Volume Estimates By Section of Route
Scott Maintenance Area

Route	Length	AADT	QA	4Tire	Bus	-----Truck-----				QC	K Factor	QK	Dir Factor	AAWDT	QW	Year
						2Axle	3+Axle	1Trail	2Trail							
Scott County																
(751)	0.10	80	R								NA		NA			02/03/2004
(752) Arrowhead Lane	0.30	20	R								NA		NA			10/29/2007
(753)	5.39	170	R								NA		NA			01/21/2004
(753)	1.30	46	R								NA		NA			01/21/2004
(753)	1.00	110	R								NA		NA			01/21/2004
(754) Culbertson Branch Rd	0.03	40	R								NA		NA			10/09/2007
(754) Culbertson Branch Rd	0.71	40	R								NA		NA			10/09/2007
(754) Bethel Rd	1.20	40	R								NA		NA			10/09/2007
(755) Flatwoods Rd	0.40	300	R								NA		NA			09/26/2007
Wise County																
(755) Flatwoods Rd	0.90	280	R								NA		NA			09/26/2007
Scott County																
(755) Flatwoods Rd	0.09	180	R								NA		NA			09/26/2007
(755)	0.21	60	R								NA		NA			12/10/2003
(755) Greear Lane	0.50	110	R								NA		NA			09/26/2007
(755) Greear Lane	0.60	30	R								NA		NA			09/26/2007
(756) Akard Lane	1.50	60	R								NA		NA			07/25/2007
(757)	0.85	30	R								NA		NA			01/21/2004
(758) McNamara Circle	0.20	30	R								NA		NA			07/25/2007
(759) Fugate Hollow Lane	1.00	6	R								NA		NA			07/23/2007
(759) Gouldmans Branch Lane	0.50	20	R								NA		NA			07/23/2007
(760)	2.00	140	R								NA		NA			01/06/2004

Virginia Department of Transportation
 Traffic Engineering Division
 2012
 Annual Average Daily Traffic Volume Estimates By Section of Route
 Scott Maintenance Area

Route	Length	AADT	QA	4Tire	Bus	-----Truck-----				QC	K Factor	QK	Dir Factor	AAWDT	QW	Year
						2Axle	3+Axle	1Trail	2Trail							
Town of Clinchport																
(761) Dewey Ave	0.06	47	R									NA		NA		07/09/2007
Town of Gate City																
(762)	0.14	240	R									NA		NA		01/08/2004
(763)	0.40	220	R									NA		NA		01/08/2004
(763)	0.11	310	R									NA		NA		01/08/2004
(764)	0.18	140	R									NA		NA		01/08/2004
(765)	0.03	90	R									NA		NA		01/08/2004
(765) Cypress St	0.02	30	R									NA		NA		08/15/2007
(766) Rollins St	0.03	30	R									NA		NA		08/15/2007
(766) Elm St	0.07	710	R									NA		NA		08/15/2007
(767) Woodland St	0.39	660	R									NA		NA		08/15/2007
(767) Tucker St	0.10	1000	R									NA		NA		08/27/2007
(768) Solon St	0.13	1500	R									NA		NA		08/27/2007
(768) Solon St	0.62	1500	R									NA		NA		08/27/2007
(769) Bishop St	0.21	1300	R									NA		NA		08/27/2007
Town of Clinchport																
(770) Mustang St	0.57	30	R									NA		NA		07/09/2007
(770) Mustang St	0.19	60	R									NA		NA		07/09/2007
Scott County																
(771) McLelean Town Rd	0.33	49	R									NA		NA		10/31/2007
(771) McLelean Town Rd	0.80	50	R									NA		NA		10/24/2007
(772) Fraley Ave	1.56	1700	R									NA		NA		07/05/2007
(772)	0.04	NA										NA		NA		

Virginia Department of Transportation
Traffic Engineering Division
2012
Annual Average Daily Traffic Volume Estimates By Section of Route
Scott Maintenance Area

Route	Length	AADT	QA	4Tire	Bus	-----Truck-----				QC	K Factor	QK	Dir Factor	AAWDT	QW	Year
						2Axle	3+Axle	1Trail	2Trail							
Scott County																
(773)	0.70	70	R								NA			NA		07/09/2007
(774) Long Hollow Rd	0.70	880	F	94%	2%	2%	1%	1%	0%	C	0.091	F	0.546	910	F	2012
(774) Long Hollow Rd	5.51	300	F	94%	2%	2%	1%	1%	0%	F	0.115	F	0.564	310	F	2012
(775)	0.80	40	R								NA			NA		06/27/2007
(776) Cassard Lane	0.26	30	R								NA			NA		11/26/2007
(777) Dingus Hollow Rd	1.78	150	R								NA			NA		06/27/2007
(778) Morning Star Lane	0.80	20	R								NA			NA		07/23/2007
(779) Venus Branch Lane	0.50	180	R								NA			NA		08/06/2007
(780) Daisy Hollow Rd	0.20	20	R								NA			NA		10/22/2007
Town of Gate City																
(781) Poplar St	0.19	190	R								NA			NA		08/15/2007
(782) Walnut St	0.24	250	R								NA			NA		08/15/2007
(783) Fir St	0.10	130	R								NA			NA		08/15/2007
(784) Virginia Ave	0.06	140	R								NA			NA		08/13/2007
(785) Cleveland Ave	0.07	390	R								NA			NA		08/15/2007
(785) Cleveland Ave	0.16	140	R								NA			NA		08/15/2007
(785) Cleveland Ave	0.17	90	R								NA			NA		08/15/2007
Scott County																
(786) Whitetail Circle	0.70	45	R								NA			NA		10/15/2007
(787) Marsh Rd	1.60	48	R								NA			NA		10/09/2007
(788) Marble Point Circle	0.40	50	R								NA			NA		07/11/2007

Virginia Department of Transportation
Traffic Engineering Division
2012
Annual Average Daily Traffic Volume Estimates By Section of Route
Scott Maintenance Area

Route	Length	AADT	QA	4Tire	Bus	-----Truck-----				QC	K Factor	QK	Dir Factor	AAWDT	QW	Year
						2Axle	3+Axle	1Trail	2Trail							
Scott County																
(789) Campfire Circle	0.45	40	R				From: Dead End				NA		NA		07/11/2007	
(789) Sarah Circle	0.25	40	R				From: 84-870 W, Daniel Boone Trail				NA		NA		07/11/2007	
							To: 84-870 E, Daniel Boone Trail									
(790) Antioch Circle	0.33	48	R				From: SR 71 WEST				NA		NA		10/17/2007	
(790) Pin Oak Circle	0.37	20	R				From: SR 71 MID				NA		NA		10/17/2007	
							To: SR 71 EAST									
(791) Rattlers Haven Dr	0.26	90	R				From: Dead End				NA		NA		10/17/2007	
							To: SR 71									
(792) Slabtown Circle	0.93	190	R				From: SR 71 WEST				NA		NA		10/17/2007	
							To: SR 71 EAST									
Town of Gate City																
(793) Old Nickelsville Rd	0.19	390	R				From: 84-619 Old Nickelsville Rd				NA		NA		08/27/2007	
							To: SR 71, E Jackson St									
Town of Clinchport																
(794) Mustang St	0.19	50	R				From: SR 65				NA		NA		07/09/2007	
(794) Mustang St	0.04	60	R				From: 84-770 Mustang St				NA		NA		07/09/2007	
							To: Dead End									
Scott County																
(795) No Mans Land Lane	0.50	380	R				From: 84-646				NA		NA		06/27/2007	
							To: Dead End									
Town of Gate City																
(796) Gillenwater Loop	0.11	20	R				From: SR 71 W, E Jackson St				NA		NA		08/27/2007	
							To: ECL Gate City									
Scott County																
(796) Gillenwater Loop	0.29	40	R				From: ECL Gate City				NA		NA		08/27/2007	
							To: SR 71 EAST									
(797) Stallard Cemetery Lane	1.12	190	R				From: Dead End				NA		NA		10/18/2007	
							To: SR 72									
Town of Gate City																
(798) Highland St	0.48	110	R				From: Dead End				NA		NA		08/13/2007	
							To: 84-799 Lombard St									
(799) Lombard St	0.07	360	R				From: 84-798 Highland St				NA		NA		08/13/2007	
							To: US 23									
Scott County																
(800) Vale Rd	0.10	290	R				From: 84-614				NA		NA		07/18/2007	
(800) Denver Lane	0.20	100	R				From: 84-830 Vale Rd				NA		NA		07/18/2007	
(800) Denver Lane	0.10	20	R				From: 0.20 ME 84-830				NA		NA		07/18/2007	
							To: Dead End									

Virginia Department of Transportation
Traffic Engineering Division
2012
Annual Average Daily Traffic Volume Estimates By Section of Route
Scott Maintenance Area

Route	Length	AADT	QA	4Tire	Bus	-----Truck-----				QC	K Factor	QK	Dir Factor	AAWDT	QW	Year
						2Axle	3+Axle	1Trail	2Trail							
Scott County																
(801) Donelson Cemetery Rd	1.00	45	R									NA		NA		10/09/2007
(802)	0.20	8	R									NA		NA		12/10/2003
(803) Stage Lane	0.40	9	R									NA		NA		07/23/2007
(804) Vicars Chapel Church Rd	0.17	870	F	97%	0%	1%	1%	0%	0%	C	0.114	F	0.635	910	F	2012
(805) Odell Farm Rd	0.50	110	R									NA		NA		09/26/2007
(806) Gouldmans Branch Lane	0.18	4	R									NA		NA		07/23/2007
Town of Weber City																
(807) Shady Elm Lane	0.10	90	R									NA		NA		08/06/2007
(808) Shady Elm Lane	0.08	90	R									NA		NA		08/06/2007
Scott County																
(809) Plank Camp Lane	0.90	30	R									NA		NA		10/17/2007
(810) Fort Blackmore Lane	0.10	120	R									NA		NA		06/27/2007
(811)	0.20	46	R									NA		NA		10/29/2007
(812) Redstone Dr	0.09	20	R									NA		NA		06/27/2007
Town of Gate City																
(813) Cherry St	0.07	90	R									NA		NA		08/15/2007
(814) Sherman St	0.28	40	R									NA		NA		08/15/2007
Scott County																
(815) Wells Chapel Rd	0.50	80	R									NA		NA		11/01/2007
(816)	0.16	20	R									NA		NA		07/18/2000
(817) Cactus Lane	0.50	20	R									NA		NA		06/19/2007
(818)	0.20	10	R									NA		NA		07/02/2007

Virginia Department of Transportation
Traffic Engineering Division
2012
Annual Average Daily Traffic Volume Estimates By Section of Route
Scott Maintenance Area

Route	Length	AADT	QA	4Tire	Bus	-----Truck-----				QC	K Factor	QK	Dir Factor	AAWDT	QW	Year
						2Axle	3+Axle	1Trail	2Trail							
Town of Gate City																
(819) Chestnut St	0.12	140	R			From: 84-814 Sherman St					NA		NA			08/13/2007
						To: Dead End										
(820) Promise St	0.07	40	R			From: Dead End					NA		NA			08/13/2007
						To: 84-819 Chestnut St										
Scott County																
(821) Quail Run Lane	0.40	130	R			From: Dead End					NA		NA			07/30/2007
						To: 84-727										
(822)	1.97	40	R			From: 84-706 Osborne Ridge Rd					NA		NA			07/02/2007
(822)	1.83	30	R			To: 1.97 MN 84-706					NA		NA			07/02/2007
						To: Wise County Line										
Town of Gate City																
(823) Beech St	0.12	1000	R			From: 84-769 Bishop St					NA		NA			08/27/2007
						To: 84-836 Jones St										
(824) Wolfe St	0.37	170	R			From: 84-835 Anderson St					NA		NA			08/15/2007
						To: 84-1419 Oak St										
Scott County																
(825) Military Lane	0.10	310	R			From: 84-870 Daniel Boone Trail					NA		NA			07/11/2007
						To: Dead End										
(826) Roller Lane	0.80	20	R			From: Dead End					NA		NA			06/19/2007
						To: 84-622										
(827) Pendleton Chapel Dr	0.60	50	R			From: Dead End					NA		NA			06/27/2007
						To: 84-649 Rye Cove Mem Rd										
(828) Goode Hollow Rd	2.71	140	R			From: 84-753					NA		NA			07/09/2007
						To: US 23										
(829)	0.45	80	R			From: 84-643					NA		NA			10/17/2007
						To: Dead End										
(830) Vale Rd	1.03	240	R			From: 84-867 Prospect Church Rd					NA		NA			07/18/2007
						To: 84-800 Denver Lane; Vale Rd										
Town of Gate City																
(831) Elm St	0.04	310	R			From: 84-832 Elm St					NA		NA			08/15/2007
						To: 84-766 Elm St										
(832) Elm St	0.39	160	R			From: Dead End					NA		NA			08/15/2007
						To: 84-831 Elm St										
Town of Clinchport																
(833) Flara Ave	0.02	4	R			From: SR 65					NA		NA			07/09/2007
						To: 84-770 Mustang St										
(834) Calvin Ave	0.02	20	R			From: SR 65					NA		NA			07/09/2007
(834) Calvin Ave	0.03	48	R			To: 84-770 Mustang St					NA		NA			07/09/2007
						To: Dead End										

Virginia Department of Transportation
Traffic Engineering Division
2012
Annual Average Daily Traffic Volume Estimates By Section of Route
Scott Maintenance Area

Route	Length	AADT	QA	4Tire	Bus	-----Truck-----				QC	K Factor	QK	Dir Factor	AAWDT	QW	Year
						2Axle	3+Axle	1Trail	2Trail							
Town of Gate City																
(835) Anderson St	0.22	270	R			From: 84-824 Wolfe St					NA			NA		08/15/2007
						To: Dead End										
(836) Harry Fry Dr	0.40	2400	R			From: 84-904 Jones St					NA			NA		08/27/2007
						To: 84-889 Broadwater Ave										
Town of Clinchport																
(837) Bridge St	0.05	140	R			From: SR 65 EAST					NA			NA		07/09/2007
						To: 0.05 MW SR 65										
(837) Bridge St	0.09	80	R			From: 84-761 Dewey Ave					NA			NA		07/09/2007
						To: SR 65 WEST										
(837) Bridge St	0.06	120	R			From: 84-761 Dewey Ave					NA			NA		07/09/2007
						To: SR 65 WEST										
Town of Gate City																
(838) Hill St	0.07	40	R			From: 84-839 Hill St					NA			NA		08/15/2007
						To: Dead End										
(839) Hill St	0.05	70	R			From: 84-838 Hill St					NA			NA		08/15/2007
						To: 84-832 Elm St										
Town of Clinchport																
(840)	0.02	6	R			From: 84-770 Mustang St					NA			NA		05/04/2000
						To: SR 65										
Scott County																
(841) Page Ridge Lane	0.20	30	R			From: Dead End					NA			NA		06/25/2007
						To: 0.20 ME Dead End										
(841) Page Ridge Lane	0.20	30	R			From: 0.40 ME Dead End					NA			NA		06/25/2007
						To: 0.40 ME Dead End										
(841) Page Ridge Lane	0.28	46	R			From: 0.68 ME Dead End					NA			NA		06/25/2007
						To: 0.68 ME Dead End										
(841) Page Ridge Lane	0.30	20	R			From: 84-629					NA			NA		06/25/2007
						To: 84-629										
Town of Gate City																
(842) Sargeant St	0.23	290	R			From: 84-824 Wolfe St					NA			NA		08/29/2007
						To: 84-768 Solon St										
(843) Campbell St	0.06	80	R			From: 84-798 Highland St					NA			NA		08/13/2007
						To: 84-853 Campbell St										
(844) Bradford St	0.09	440	R			From: 84-768 Solon St					NA			NA		08/27/2007
						To: Bus US 23										
(844) Kane St	0.15	170	R			From: Dead End					NA			NA		08/27/2007
						To: Dead End										
Scott County																
(845) Boohers Chapel Lane	0.60	20	R			From: 84-618					NA			NA		07/25/2007
						To: Dead End										
(846) Bear Lane	0.20	20	R			From: Dead End					NA			NA		10/22/2007
						To: 84-659 River Bluff Rd										
(847)	0.50	70	R			From: Dead End					NA			NA		10/31/2007
						To: 84-671 Valley Creek Rd										

Virginia Department of Transportation
Traffic Engineering Division
2012
Annual Average Daily Traffic Volume Estimates By Section of Route
Scott Maintenance Area

Route	Length	AADT	QA	4Tire	Bus	-----Truck-----				QC	K Factor	QK	Dir Factor	AAWDT	QW	Year
						2Axle	3+Axle	1Trail	2Trail							
Scott County																
(848) Slant Lane	0.23	50	R			From: 84-662					NA			NA		10/25/2007
(848) Slant Lane	0.79	30	R			From: 84-878 Slant Lane					NA			NA		10/25/2007
						To: Cul-de-Sac										
Town of Gate City																
(849) Richmond St	0.07	46	R			From: 84-798 Highland St					NA			NA		08/13/2007
						To: Dead End										
(850) Franklin St	0.06	70	R			From: 84-851 Darter St					NA			NA		08/13/2007
						To: Dead End										
(851) Darter St	0.19	120	R			From: 84-762					NA			NA		08/13/2007
						To: 84-850 Franklin St										
Scott County																
(852) Low Water Lane	0.13	70	R			From: 84-613 Big Moccasin Rd					NA			NA		10/15/2007
						To: Dead End										
Town of Gate City																
(853) Campbell St	0.11	80	R			From: 84-850 Franklin St					NA			NA		08/13/2007
						To: 84-843 Campbell St										
Scott County																
(854) Lewis Branch Lane	0.20	10	R			From: 84-641					NA			NA		06/19/2007
						To: Dead End										
(855) Marys Chapel Rd	0.27	80	R			From: Dead End					NA			NA		07/25/2007
						To: Washington County Line										
(856) Spurlock Hollow Lane	0.37	90	R			From: Dead End					NA			NA		07/05/2007
						To: ECL Duffield										
Town of Duffield																
(856)	0.20	70	R			From: ECL Duffield					NA			NA		04/06/2000
(856)	0.43	90	R			From: US 23 SOUTH					NA			NA		07/05/2007
						To: US 23 NORTH										
Scott County																
(857) Bright Hollow Lane	1.25	40	R			From: Dead End					NA			NA		07/23/2007
						To: US 58 Bristol Hwy										
(858) Old Chestnut Flats Lane	0.25	60	R			From: 84-693 Eaton Hill Rd					NA			NA		08/06/2007
						To: Dead End										
(859) Roberts Creek Rd	2.40	100	R			From: 84-692					NA			NA		07/23/2007
						To: US 58 Bristol Hwy										
(860) Hummingbird Lane	0.20	110	R			From: SR 65					NA			NA		07/02/2007
						To: Dead End										
(861) Mill Creek Rd	2.90	40	R			From: 84-650					NA			NA		10/25/2007
						To: Dead End										
(862) Sallings Monument Rd	0.60	90	R			From: SR 65 Clinch River Hwy					NA			NA		10/17/2007
						To: Dead End										

Virginia Department of Transportation
 Traffic Engineering Division
 2012
 Annual Average Daily Traffic Volume Estimates By Section of Route
 Scott Maintenance Area

Route	Length	AADT	QA	4Tire	Bus	-----Truck-----				QC	K Factor	QK	Dir Factor	AAWDT	QW	Year
						2Axle	3+Axle	1Trail	2Trail							
Scott County																
(863) Carlton Lane	0.30	110	R								NA		NA			07/05/2007
Town of Duffield																
(864)	0.29	110	R								NA		NA			07/05/2007
Scott County																
(865) Compton Hollow Lane	0.20	120	R								NA		NA			10/17/2007
(865) Lily Dr	0.25	120	R								NA		NA			10/17/2007
(866) Yuma Rd	0.35	160	R								NA		NA			11/01/2007
(867) Prospect Church Rd	0.51	170	R								NA		NA			07/18/2007
(869) Saw Mill Lane	0.44	50	R								NA		NA			07/18/2007
(870) Daniel Boone Trail	1.74	510	F	97%	0%	1%	1%	1%	0%	F	0.103	F	0.613	530	F	2012
(870) Daniel Boone Trail	4.23	1200	F	97%	0%	1%	1%	1%	0%	C	0.101	F	0.551	1200	F	2012
(871) Daniel Boone Trail	1.74	1100	F	97%	1%	1%	1%	0%	0%	C	0.127	F	0.535	1200	F	2012
(871) Natural Tunnel State Pkwy	2.90	450	F	97%	1%	1%	1%	0%	0%	F	0.125	F	0.721	460	F	2012
(871) Natural Tunnel State Pkwy	0.02	680	F	97%	1%	1%	1%	0%	0%	F	0.105	F	0.519	710	F	2012
(871) Natural Tunnell State Pkwy	0.89	690	F	97%	1%	1%	1%	0%	0%	F	0.102	F	0.535	720	F	2012
(871) Natural Tunnel State Pkwy	0.41	730	F	97%	1%	1%	1%	0%	0%	F	0.103	F	0.512	760	F	2012
(872) Kaylors Chapel Lane	0.26	60	R								NA		NA			07/09/2007
(873) Devils Race Path	0.07	20	R								NA		NA			06/25/2007
(873) Devils Race Path	0.11	10	R								NA		NA			06/25/2007
(874) Glenita Fault Lane	0.17	47	R								NA		NA			06/27/2007
(875) Antler Springs Lane	0.18	80	R								NA		NA			10/17/2007
(876) Arch Lane	0.61	70	R								NA		NA			10/15/2007

Virginia Department of Transportation
Traffic Engineering Division
2012
Annual Average Daily Traffic Volume Estimates By Section of Route
Scott Maintenance Area

Route	Length	AADT	QA	4Tire	Bus	-----Truck-----				QC	K Factor	QK	Dir Factor	AAWDT	QW	Year
						2Axle	3+Axle	1Trail	2Trail							
Scott County																
(877) Landfill Rd	0.48	60	R			From: 84-676 Blairs Store Rd					NA			NA		10/24/2007
						To: Dead End										
(878) Slant Lane	0.60	20	R			From: 84-848 Slant Lane					NA			NA		10/25/2007
						To: Dead End										
Town of Duffield																
(879) Industrial Park	1.40	1300	R			From: US 58					NA			NA		07/05/2007
						To: Dead End										
Scott County																
(880) Maness Hollow Lane	0.26	60	R			From: 84-601 Beech Gove Rd					NA			NA		06/19/2007
						To: Dead End										
(881) Garfield Lane	0.23	60	R			From: Dead End					NA			NA		10/09/2007
						To: 84-680 Twin Springs Rd										
(882)	0.15	3	R			From: US 23					NA			NA		07/09/2007
						To: Dead End										
Town of Clinchport																
(883) Dugout Lane	0.16	9	R			From: SR 65					NA			NA		07/09/2007
						To: Dead End										
Scott County																
(884) Scenic Circle	0.15	20	R			From: US 58 W, Duff Pat Hwy					NA			NA		06/25/2007
						To: US 58 E, Duff Pat Hwy										
(885) Vista Lane	0.12	20	R			From: Dead End					NA			NA		06/25/2007
						To: 84-638 Powell Mountain Rd										
(886) Pleasant View Dr	0.75	120	R			From: SR 71 Nicklesville Hwy					NA			NA		10/15/2007
						To: Dead End										
(887) Barbour Hollow Lane	0.22	47	R			From: Dead End					NA			NA		07/18/2007
						To: 84-830 Vale Rd										
(888) Bloodhound Lane	0.42	60	R			From: 0.42 MW 84-630					NA			NA		06/25/2007
						To: 84-630										
(888) Justice Lane	0.32	45	R			From: 0.32 ME 84-630					NA			NA		06/25/2007
						To: 0.32 ME 84-630										
Town of Gate City																
(889) Broadwater Ave	0.19	830	R			From: 84-836 Beech St					NA			NA		08/27/2007
						To: 84-619										
Scott County																
(890)	0.10	30	R			From: SR 72					NA			NA		12/10/2003
						To: Dead End										
(891)	0.55	60	R			From: 84-613 Big Moccasin Rd					NA			NA		10/15/2007
						To: Dead End										
(892) Pippin Lane	0.40	60	R			From: 84-617					NA			NA		07/25/2007
						To: Dead End										

Virginia Department of Transportation
Traffic Engineering Division
2012
Annual Average Daily Traffic Volume Estimates By Section of Route
Scott Maintenance Area

Route	Length	AADT	QA	4Tire	Bus	-----Truck-----				QC	K Factor	QK	Dir Factor	AAWDT	QW	Year
						2Axle	3+Axle	1Trail	2Trail							
Scott County																
(893) Stone Ridge Lane	0.75	70	R									NA		NA		06/19/2007
(895) Fallin Hollow Rd	0.61	80	R									NA		NA		06/25/2007
(896)	0.60	20	R									NA		NA		07/05/2007
(896)	0.07	440	R									NA		NA		11/28/2007
(897) Big Ridge Lane	0.82	45	R									NA		NA		06/25/2007
Town of Gate City																
(898) Sharon Dr	0.15	370	R									NA		NA		08/29/2007
Scott County																
(899) Burley Hill Lane	0.20	40	R									NA		NA		10/09/2007
(900) Rabbit Run Lane	0.40	30	R									NA		NA		10/15/2007
(901) Mail Drop Lane	0.10	20	R									NA		NA		11/01/2007
(902)	1.25	30	R									NA		NA		06/27/2007
(902)	0.75	NA										NA		NA		
(903) Skeltons Bluff Rd	0.15	160	R									NA		NA		07/30/2007
Town of Gate City																
(904) Jones St	0.06	12000	F	98%	0%	1%	1%	0%	0%	F	0.097	F	0.504	13000	F	2012
(904) Jones St	0.24	9300	F	97%	0%	1%	1%	1%	0%	C	0.086	F	0.577	10000	F	2012
(905) Barker Sub Ave	0.04	420	R									NA		NA		08/29/2007
(906) Lynn Dr	0.07	110	R									NA		NA		08/29/2007
(906) Lynn Dr	0.10	60	R									NA		NA		08/29/2007
Scott County																
(907) Cliff View Lane	0.15	40	R									NA		NA		07/30/2007

Virginia Department of Transportation
 Traffic Engineering Division
 2012
 Annual Average Daily Traffic Volume Estimates By Section of Route
 Scott Maintenance Area

Route	Length	AADT	QA	4Tire	Bus	-----Truck-----				QC	K Factor	QK	Dir Factor	AAWDT	QW	Year
						2Axle	3+Axle	1Trail	2Trail							
Scott County																
(908)	0.20	430	R			From: 84-772; 84-919					NA			NA		07/05/2007
						To: Dead End										
(909) Cub Creek Rd	0.50	200	R			From: SR 65					NA			NA		07/02/2007
						To: Dead End										
(910) Tobacco Lane	0.34	50	R			From: SR 71 Nicklesville Hwy					NA			NA		10/09/2007
(910) Tobacco Lane	0.06	20	R			From: 0.34 MS SR 71					NA			NA		10/09/2007
						To: Dead End										
(911) Holly Oak Lane	0.20	80	R			From: 84-614					NA			NA		07/16/2007
						To: Dead End										
(912) Rhoton Hollow	0.40	6	R			From: 84-625					NA			NA		06/25/2007
(912) Rhoton Hollow	0.10	6	R			From: 0.40 MN 84-625					NA			NA		06/25/2007
						To: Dead End										
(913) Bebe Branch	0.12	60	R			From: 84-625					NA			NA		06/25/2007
(913) Bebe Branch	0.21	30	R			From: 0.12 MN 84-625					NA			NA		06/25/2007
(913) Bebe Branch	0.10	40	R			From: 0.33 MN 84-625					NA			NA		06/25/2007
(913) Bebe Branch	0.20	40	R			From: 0.43 MN 84-625					NA			NA		06/25/2007
						To: 0.63 MN 84-625										
(914) Ladyslipper Lane	0.20	40	R			From: 84-771 McLelean Town Rd					NA			NA		10/24/2007
						To: Dead End										
(915) Trotters Lane	0.35	100	R			From: US 23; FR-605					NA			NA		07/11/2007
						To: Dead End										
(917) Honey Bee Lane	0.20	20	R			From: Dead End					NA			NA		10/18/2007
						To: 84-619										
(918) Parker Estate Rd	0.20	150	R			From: 84-614					NA			NA		07/16/2007
						To: Dead End										
(919)	0.02	590	R			From: 84-772; 84-908					NA			NA		07/05/2007
						To: WCL Duffield										
(920) Hillside Lane	0.97	120	R			From: Dead End					NA			NA		06/19/2007
						To: 84-638 Powell Mountain Rd										
(921) Jana Lane	0.25	90	R			From: 84-624					NA			NA		06/25/2007
						To: Cul-de-Sac										
(922) David O Lane	0.20	30	R			From: 84-603 Canton Rd					NA			NA		06/19/2007
						To: Dead End										
(923) Oil Well Lane	0.10	30	R			From: 84-866 Yuma Rd					NA			NA		07/18/2007
						To: Dead End										

Virginia Department of Transportation
Traffic Engineering Division
2012
Annual Average Daily Traffic Volume Estimates By Section of Route
Scott Maintenance Area

Route	Length	AADT	QA	4Tire	Bus	-----Truck-----				QC	K Factor	QK	Dir Factor	AAWDT	QW	Year
						2Axle	3+Axle	1Trail	2Trail							
Scott County																
(924) Grover Cleveland Lane	0.15	60	R				84-866 Yuma Rd				NA		NA			07/18/2007
							Dead End									
(925)	0.14	3	R				Dead End				NA		NA			07/23/2007
							84-691 Spurrier Cemetery Lane									
(926) Kennel Lane	0.20	50	R				84-639				NA		NA			07/30/2007
							Dead End									
(927) Maybelle Lane	0.09	80	R				84-614				NA		NA			07/16/2007
							Dead End									
(928) Log Cabin Lane	0.50	70	R				Dead End				NA		NA			10/15/2007
							SR 71 Nicklesville Hwy									
(929) Flint Den Lane	0.50	47	R				84-722 Mabe Stanleytown Rd				NA		NA			06/27/2007
							Dead End									
Town of Gate City																
(930) Short Dr	0.08	70	R				84-836 Harry Fry Dr				NA		NA			08/27/2007
							84-931 Cedar Ave									
(931) Cedar Ave	0.10	50	R				84-836 Harry Fry Dr				NA		NA			08/27/2007
							84-930 Short Dr									
(931) Cedar Ave	0.03	40	R				Dead End				NA		NA			08/27/2007
							Dead End									
(932) Ruth St	0.04	40	R				Dead End				NA		NA			08/29/2007
							84-842 Sargeant St									
Scott County																
(933)	0.30	110	R				84-614 Hilton Rd				NA		NA			07/16/2007
							Dead End									
(934) Echo Lane	0.15	110	R				84-614 Hilton Rd				NA		NA			07/16/2007
							Road									
(935) Timber Ridge Lane	0.15	90	R				FR-605 White Pine Lane				NA		NA			07/11/2007
							Dead End									
(936) Brittany Lane	0.08	40	R				US 23; FR-605; FR-910				NA		NA			07/11/2007
							Dead End									
(937) Rising Star Lane	0.12	46	R				84-614 Yuma Rd				NA		NA			07/18/2007
							Dead End									
(938) Neighbors Lane	0.42	100	R				Dead End				NA		NA			06/27/2007
							84-646									
(939) Bethany St	0.07	40	R				Tennessee State Line				NA		NA			07/20/2007
							Dead End									
(940) Taylor Town Rd	0.40	90	R				84-650				NA		NA			10/25/2007
							Dead End									

Virginia Department of Transportation
Traffic Engineering Division
2012
Annual Average Daily Traffic Volume Estimates By Section of Route
Scott Maintenance Area

Route	Length	AADT	QA	4Tire	Bus	-----Truck-----				QC	K Factor	QK	Dir Factor	AAWDT	QW	Year
						2Axle	3+Axle	1Trail	2Trail							
Scott County																
(941) Andrea St	0.04	290	R				84-666				NA			NA		08/29/2007
(941) Andrea St	0.13	60	R				84-942 Mark St				NA			NA		08/29/2007
							Dead End									
(942) Mark St	0.08	110	R				84-941 Andrea St				NA			NA		08/29/2007
(942) Mark St	0.12	9	R				84-943 Princeton Lane				NA			NA		08/29/2007
							Cul-de-Sac									
(943) Princeton Lane	0.05	100	R				84-942 Mark St				NA			NA		08/29/2007
							Dead End									
(944) Seasons Lane	0.23	80	R				Dead End				NA			NA		07/11/2007
							84-870 Daniel Boone Trail									
(945)	0.85	80	G				84-714 Warm Springs Rd				NA		90	G		2012
							84-614 Yuma Rd									
(946) Walkers Circle	0.78	100	R				84-870 Daniel Boone Trail				NA			NA		07/11/2007
							Dead End									
(947) Gibson Rd	0.31	110	R				Dead End				NA			NA		10/29/2007
							SR 71									
(948) Pioneer Hill Lane	0.15	80	R				84-870 Daniel Boone Trail				NA			NA		07/11/2007
							Cul-de-Sac									
(949) Alpine Ridge Lane	0.39	270	R				84-614 Yuma Rd				NA			NA		07/18/2007
							Dead End									
(950) Block House Lane	0.09	30	R				SR 224 Wadlow Gap Rd				NA			NA		07/30/2007
							Dead End									
(951) Benge Trail Lane	0.18	47	R				SR 224 S, Wadlow Gap Rd				NA			NA		07/30/2007
							SR 224 N, Wadlow Gap Rd									
(952) Whispering Circle	0.72	46	R				SR 224 S, Wadlow Gap Rd				NA			NA		08/06/2007
							SR 224 N, Wadlow Gap Rd									
(952) Skyline Dr	0.05	100	R				SR 224 N, Wadlow Gap Rd				NA			NA		08/06/2007
							Dead End									
(953) Blue Bird Lane	0.10	90	R				84-951 Benge Trail Lane				NA			NA		08/06/2007
							Dead End									
(954)	0.17	NA					Dead End				NA			NA		
							SR 72 Veterans Memorial Hwy									
(955) Dixon Lane	0.10	140	R				Dead End				NA			NA		07/05/2007
							US 58									
(956)	0.16	NA					Dead End				NA			NA		
							84-708									

Virginia Department of Transportation
Traffic Engineering Division
2012
Annual Average Daily Traffic Volume Estimates By Section of Route
Scott Maintenance Area

Route	Length	AADT	QA	4Tire	Bus	-----Truck-----				QC	K Factor	QK	Dir Factor	AAWDT	QW	Year
						2Axle	3+Axle	1Trail	2Trail							
Town of Clinchport																
(957) Mullins Dr	0.04	90	R			From: 84-770 Mustang St					NA			NA		07/09/2007
						To: Dead End										
Scott County																
(958)	0.13	140	R			From: 84-660					NA			NA		10/18/2007
						To: Dead End										
Town of Duffield																
(959)	0.05	20	R			From: 84-856					NA			NA		07/05/2007
						To: Dead End										
Scott County																
(960) Switch Yard Lane	0.10	70	R			From: 84-614 Yuma Rd					NA			NA		07/30/2007
						To: Dead End										
(961) Rolling Meadows Lane	0.27	140	R			From: Dead End					NA			NA		07/18/2007
						To: 84-614 Yuma Rd										
(963) Silver Leaf Poplar Lane	0.34	30	R			From: SR 72 Veterans Mem Hwy					NA			NA		10/17/2007
						To: Dead End										
(966) Wayland Circle	0.08	45	R			From: Dead End					NA			NA		10/17/2007
						To: SR 72 Veterans Mem Hwy										
(967) Roundabout Circle	0.31	30	R			From: SR 72 S, Veterans Mem Hwy					NA			NA		10/24/2007
						To: SR 72 S, Veterans Mem Hwy										
(968) Kenmuse Lane	0.92	40	R			From: SR 72 Veterans Mem Hwy					NA			NA		10/31/2007
						To: 84-822										
(970)	0.17	NA				From: FR-602					NA			NA		
						To: Dead End										
(971)	0.14	NA				From: FR-604 Sugar Pine Lane					NA			NA		
						To: Cul-de-Sac										
(972)	0.15	NA				From: 84-971					NA			NA		
						To: Cul-de-Sac										
(973)	0.12	NA				From: 84-649					NA			NA		
						To: 84-649 NORTH										
(975)	0.27	40	R			From: Lee County Line					NA			NA		06/27/2007
						To: Dead End										
(976)	0.08	NA				From: US 23					NA			NA		
						To: Dead End										
Town of Weber City																
(977)	0.21	NA				From: Cul-de-Sac					NA			NA		
						To: US 23										
Scott County																
(987)	0.09	NA				From: Dead End					NA			NA		
						To: SR 71 Nicklesville Hwy										

Virginia Department of Transportation
Traffic Engineering Division
2012
Annual Average Daily Traffic Volume Estimates By Section of Route
Scott Maintenance Area

Route	Length	AADT	QA	4Tire	Bus	-----Truck-----				QC	K Factor	QK	Dir Factor	AAWDT	QW	Year
						2Axle	3+Axle	1Trail	2Trail							
Scott County																
(988)	0.16	NA					From: 84-665					NA		NA		
							To: Dead End									
(989) Mercury Lane	0.18	40	R				From: 84-699; 84-704					NA		NA		08/06/2007
							To: Dead End									
(990) Spring Valley Circle	0.16	110	R				From: Dead End					NA		NA		08/06/2007
							To: 84-705									
(991) Henderson Lane	0.11	160	R				From: 84-705					NA		NA		08/06/2007
							To: Dead End									
(993) Misty Morning Circle	0.40	140	R				From: 84-704 W, E Charles Valley Rd					NA		NA		07/30/2007
							To: 84-704 E, E Charles Valley Rd									
(995) Cottage Lane	0.18	30	R				From: 84-704, E Charles Valley Rd					NA		NA		07/30/2007
							To: SR 224 Wadlow Gap Rd									
(997) Village Center Circle	0.28	110	R				From: Begin Loop					NA		NA		08/08/2007
							To: End Loop									
(997) Village Center Circle	0.10	890	R				From: US 23					NA		NA		08/08/2007
							To: US 23									
Town of Dungannon																
(1001) Monroe St	0.14	140	R				From: Dead End					NA		NA		10/11/2007
							To: SR 65									
(1001) Monroe St	0.14	250	R				From: SR 65					NA		NA		10/11/2007
							To: 84-1012 Nancy Robinson St									
(1001) Monroe St	0.01	100	R				From: 84-1012 Nancy Robinson St					NA		NA		10/11/2007
							To: 0.01 MN 84-1012 Nancy Robinson St									
(1001) Monroe St	0.05	100	R				From: 0.01 MN 84-1012 Nancy Robinson St					NA		NA		10/11/2007
							To: 84-1002 Sixth Ave									
(1002) Sixth Ave	0.07	110	R				From: 84-1001 Monroe St					NA		NA		10/11/2007
							To: 84-1008 Phoenix St									
(1002) Sixth Ave	0.09	160	R				From: 84-1008 Phoenix St					NA		NA		10/11/2007
							To: 84-1009 Jefferson St									
(1002) Sixth Ave	0.15	260	R				From: 84-1009 Jefferson St					NA		NA		10/11/2007
							To: SR 72 Hanging Rock Pkwy									
(1003) Sandy Shore St	0.12	40	R				From: Dead End					NA		NA		10/11/2007
							To: 84-1019 Wilder St									
(1004)	0.05	170	R				From: SR 72 Hanging Rock Pkwy					NA		NA		10/11/2007
							To: 84-9721									
(1005) Dublin St	0.10	200	R				From: 84-1018 Dublin St					NA		NA		10/22/2007
							To: 84-1006 Wilder St									
(1006) Wilder St	0.10	320	R				From: 84-1005 Dublin St					NA		NA		10/11/2007
							To: SR 65 Sinking Creek Hwy									
(1007) Fourth Ave	0.10	40	R				From: 84-1015 Sarsfield St					NA		NA		10/11/2007
							To: 84-1001 Monroe St									

Virginia Department of Transportation
Traffic Engineering Division
2012
Annual Average Daily Traffic Volume Estimates By Section of Route
Scott Maintenance Area

Route	Length	AADT	QA	4Tire	Bus	-----Truck-----				QC	K Factor	QK	Dir Factor	AAWDT	QW	Year
						2Axle	3+Axle	1Trail	2Trail							
Town of Dungannon																
1007 Sarsfield St	0.31	260	R								NA		NA			10/11/2007
1007 Westport Ave	0.02	20	R								NA		NA			10/11/2007
1007 Westport Ave	0.09	50	R								NA		NA			10/11/2007
1008 Phoenix St	0.13	100	R								NA		NA			10/11/2007
1008 Phoenix St	0.09	70	R								NA		NA			10/11/2007
1009 Jefferson St	0.18	130	R								NA		NA			10/11/2007
1009 Jefferson St	0.03	360	R								NA		NA			10/11/2007
1010 Seventh Ave	0.12	40	R								NA		NA			10/11/2007
1010 Washington St	0.12	30	R								NA		NA			10/11/2007
1010 Washington St	0.06	110	R								NA		NA			10/11/2007
1011 Madison St	0.09	70	R								NA		NA			10/11/2007
1011 Madison St	0.05	46	R								NA		NA			10/11/2007
1012 Nancy Robinson St	0.15	170	R								NA		NA			10/11/2007
1013 Tyrone St	0.08	20	R								NA		NA			10/11/2007
1014 Emmit St	0.04	7	R								NA		NA			10/11/2007
1015 Sarsfield St	0.13	30	R								NA		NA			10/11/2007
1016 Second Ave	0.16	49	R								NA		NA			10/11/2007
1017 Ohio St	0.06	210	R								NA		NA			10/11/2007
1018 Waterford St	0.10	70	R								NA		NA			10/22/2007
1018 Dublin St	0.18	200	R								NA		NA			10/22/2007
1019	0.03	NA									NA		NA			

Virginia Department of Transportation
 Traffic Engineering Division
 2012
 Annual Average Daily Traffic Volume Estimates By Section of Route
 Scott Maintenance Area

Route	Length	AADT	QA	4Tire	Bus	-----Truck-----				QC	K Factor	QK	Dir Factor	AAWDT	QW	Year
						2Axle	3+Axle	1Trail	2Trail							
Town of Dungannon																
1019 Wilder St	0.06	100	R											NA		10/22/2007
Scott County																
1022 Belt Dr	0.20	190	R											NA		08/29/2007
1025 Grift Hill Lane	0.20	20	R											NA		06/25/2007
1030 Clay Hollow Rd	0.20	47	R											NA		10/17/2007
1035 Spring Valley Circle	0.20	240	R											NA		08/06/2007
Town of Weber City																
1101 Winfield St	0.06	430	R											NA		08/06/2007
1102 Roland St	0.12	120	R											NA		08/06/2007
1103 Locust St	0.07	130	R											NA		08/06/2007
1104 Highland St	0.04	30	R											NA		08/06/2007
1105 North Highland St	0.03	30	R											NA		08/06/2007
1106 Clonce St	0.17	650	R											NA		08/06/2007
1106 Church St	0.66	190	R											NA		08/06/2007
Scott County																
1107 Holston Drive Lane	0.06	100	R											NA		08/13/2007
1107 Holston Drive Lane	0.09	200	R											NA		08/13/2007
1108	0.06	80	R											NA		08/13/2007
1109 Holston Terrace	0.04	50	R											NA		08/13/2007
1109 Holston Terrace	0.05	70	R											NA		08/13/2007
1110	0.39	90	R											NA		11/01/2007

Virginia Department of Transportation
 Traffic Engineering Division
 2012
 Annual Average Daily Traffic Volume Estimates By Section of Route
 Scott Maintenance Area

Route	Length	AADT	QA	4Tire	Bus	-----Truck-----				QC	K Factor	QK	Dir Factor	AAWDT	QW	Year
						2Axle	3+Axle	1Trail	2Trail							
Town of Weber City																
(1111) Ventor Dr	0.17	430	R									NA		NA		08/06/2007
(1112) McNut St	0.11	520	R									NA		NA		08/06/2007
(1113) Wilmeth St	0.06	130	R									NA		NA		08/06/2007
(1114) Chapel St	0.24	1000	R									NA		NA		08/06/2007
(1115) Click St	0.09	450	R									NA		NA		08/06/2007
Scott County																
(1115) Click St	0.17	280	R									NA		NA		08/06/2007
(1115) Click St	0.10	140	R									NA		NA		08/06/2007
(1115) Click St	0.20	110	R									NA		NA		08/06/2007
Town of Weber City																
(1116) Greenwood Dr	0.13	190	R									NA		NA		08/06/2007
(1117) Johnson St	0.14	180	R									NA		NA		08/06/2007
(1118) Baltic Dr	0.10	220	R									NA		NA		08/06/2007
(1119) Tulip Poplar St	0.17	50	R									NA		NA		08/06/2007
(1119) Tulip Poplar St	0.11	100	R									NA		NA		08/06/2007
(1120) Church St	0.14	500	R									NA		NA		08/06/2007
(1121) Spring Dr	0.11	290	R									NA		NA		08/06/2007
Scott County																
(1123) Laurel St	0.20	60	R									NA		NA		08/08/2007
Town of Weber City																
(1124) Wilhelm Ave	0.10	20	R									NA		NA		08/06/2007
(1125)	0.03	47	R									NA		NA		08/13/2007

Virginia Department of Transportation
Traffic Engineering Division
2012
Annual Average Daily Traffic Volume Estimates By Section of Route
Scott Maintenance Area

Route	Length	AADT	QA	4Tire	Bus	-----Truck-----				QC	K Factor	QK	Dir Factor	AAWDT	QW	Year
						2Axle	3+Axle	1Trail	2Trail							
Town of Weber City																
(1126) Laurel St	0.50	180	R									NA		NA		08/06/2007
(1127) Blanton Dr	0.02	250	R									NA		NA		08/06/2007
Scott County																
(1128) Holston Terrace	0.01	690	R									NA		NA		08/13/2007
Town of Nickelsville																
(1201) Castle St	0.06	60	R									NA		NA		10/15/2007
(1202) Castle St	0.02	30	R									NA		NA		10/15/2007
(1203) Castle St	0.03	20	R									NA		NA		10/15/2007
(1204)	0.19	350	R									NA		NA		10/15/2007
(1205) Taylor St	0.39	400	R									NA		NA		10/15/2007
(1206) Robinette St	0.12	50	R									NA		NA		10/15/2007
(1207) Quillen Terrace Circle	0.10	180	R									NA		NA		10/15/2007
(1207) Quillen Terrace Circle	0.20	80	R									NA		NA		10/15/2007
(1207) Quillen Terrace Circle	0.06	50	R									NA		NA		10/15/2007
(1207) Quillen Terrace Circle	0.06	310	R									NA		NA		10/15/2007
(1208) Timothy St	0.14	100	R									NA		NA		10/15/2007
(1208) Timothy St	0.05	30	R									NA		NA		10/15/2007
(1209) Lamp Light Lane	0.20	180	R									NA		NA		10/15/2007
(1210) School St	0.25	190	R									NA		NA		10/15/2007
(1211) Gary St	0.07	40	R									NA		NA		10/15/2007
(1212)	0.05	330	R									NA		NA		10/15/2007

Virginia Department of Transportation
Traffic Engineering Division
2012
Annual Average Daily Traffic Volume Estimates By Section of Route
Scott Maintenance Area

Route	Length	AADT	QA	4Tire	Bus	-----Truck-----				QC	K Factor	QK	Dir Factor	AAWDT	QW	Year
						2Axle	3+Axle	1Trail	2Trail							
Town of Nickelsville																
(1213) Spartan Band Rd	0.17	340	R								NA		NA			10/15/2007
Scott County																
(1301) Norwood Lane	0.17	220	R								NA		NA			07/18/2007
(1301) Norwood Lane	0.07	250	R								NA		NA			07/18/2007
(1302) Salisbury Lane	0.17	150	R								NA		NA			07/18/2007
(1303) Norwood Lane	0.30	160	R								NA		NA			07/18/2007
(1304) Avon Lane	0.05	30	R								NA		NA			07/18/2007
(1305) Sheffield Lane	0.17	120	R								NA		NA			07/18/2007
(1306) McGee Lane	0.10	60	R								NA		NA			07/18/2007
(1310) Wood Hurst Dr	0.23	240	R								NA		NA			07/30/2007
(1311)	0.07	60	R								NA		NA			07/30/2007
(1312) Sunrise Place	0.08	80	R								NA		NA			07/30/2007
(1315) Crescent Circle	0.22	60	R								NA		NA			07/18/2007
Town of Gate City																
(1401) Ellen Dr	0.07	560	R								NA		NA			08/29/2007
(1402) Davidson St	0.07	90	R								NA		NA			08/29/2007
(1403) Valley View St	0.12	200	R								NA		NA			08/29/2007
(1404) Arora St	0.06	80	R								NA		NA			08/29/2007
(1405) Dillon Dr	0.16	480	R								NA		NA			08/13/2007
(1406) Jay St	0.15	150	R								NA		NA			08/13/2007

Virginia Department of Transportation
Traffic Engineering Division
2012
Annual Average Daily Traffic Volume Estimates By Section of Route
Scott Maintenance Area

Route	Length	AADT	QA	4Tire	Bus	-----Truck-----				QC	K Factor	QK	Dir Factor	AAWDT	QW	Year
						2Axle	3+Axle	1Trail	2Trail							
Town of Gate City																
(1407) Linda St	0.10	80	R			From: Bus US 23					NA			NA		08/13/2007
						To: 84-1406 Jay St										
(1408) Frances St	0.10	70	R			From: 84-1409 Bowen Dr					NA			NA		08/13/2007
						To: 84-1406 Jay St										
(1409) Bowen Dr	0.06	130	R			From: 84-1408 Frances St					NA			NA		08/13/2007
						To: 84-1407 Linda St										
(1410) Barbara Rd	0.12	350	R			From: 84-906 Lynn Dr					NA			NA		08/29/2007
						To: Dead End										
(1411) Water St	0.15	2600	R			From: 84-665 Moccasin Ave					NA			NA		08/27/2007
						To: Bus US 23										
(1412) Una St	0.11	70	R			From: 84-1413 Eva St					NA			NA		07/11/2007
						To: 0.11 MN 84-1413										
(1412) Una St	0.15	90	R			From: Bus US 23					NA			NA		07/11/2007
						To: Dead End										
(1413) Eva St	0.03	80	R			From: Dead End					NA			NA		07/11/2007
						To: 84-1412 Una St										
(1413) Eva St	0.04	130	R			From: Dead End					NA			NA		07/11/2007
						To: Dead End										
(1414)	0.10	50	R			From: 84-1413 Eva St					NA			NA		07/11/2007
						To: Dead End										
(1415) Hillcrest Dr	0.34	150	R			From: 84-767 Woodland St					NA			NA		08/15/2007
						To: Dead End										
(1416) DHU St	0.05	30	R			From: 84-785 Cleveland Ave					NA			NA		08/15/2007
						To: Dead End										
(1417) Monte Vista Dr	0.04	100	R			From: 84-781 Poplar St					NA			NA		08/15/2007
						To: Dead End										
(1419) Oak St	0.04	450	R			From: SR 71, E Jackson St					NA			NA		08/29/2007
						To: 84-824 Wolfe St										
(1420) Massey Dr	0.07	120	R			From: 84-1401 Ellen Dr					NA			NA		08/29/2007
						To: 84-1421 Cross St										
(1420) Massey Dr	0.06	20	R			From: 84-1402 Davidson St					NA			NA		08/29/2007
						To: 84-1420 Massey Dr										
(1421) Cross St	0.05	90	R			From: 84-1403 Valley View St					NA			NA		08/29/2007
						To: Dead End										
(1422) Vanzant Dr	0.02	760	R			From: Dead End					NA			NA		08/15/2007
						To: 84-763										
(1423) Anita Ave	0.08	90	R			From: Dead End					NA			NA		08/29/2007
						To: 84-1410 Barbara Rd										

Virginia Department of Transportation
Traffic Engineering Division
2012
Annual Average Daily Traffic Volume Estimates By Section of Route
Scott Maintenance Area

Route	Length	AADT	QA	4Tire	Bus	-----Truck-----				QC	K Factor	QK	Dir Factor	AAWDT	QW	Year
						2Axle	3+Axle	1Trail	2Trail							
Town of Gate City																
1424	Embar St	0.12	90	R								NA		NA		08/29/2007
1425	Beverly Circle	0.19	220	R								NA		NA		08/29/2007
1427	Ravine St	0.24	210	R								NA		NA		08/15/2007
1428	Cedar Ave	0.13	50	R								NA		NA		08/27/2007
Scott County																
1500	Ross Carter Blvd	0.06	1400	R								NA		NA		07/05/2007
1500	Ross Carter Blvd	0.07	610	R								NA		NA		07/05/2007
1501	Fugate St	0.23	310	R								NA		NA		07/05/2007
1502	Cecil D Quillen Dr	0.30	490	R								NA		NA		07/05/2007
1502	Cecil D Quillen Dr	0.24	440	R								NA		NA		07/05/2007
1502	Cecil D Quillen Dr	0.15	110	R								NA		NA		07/05/2007
1503	Kane Ct	0.13	80	R								NA		NA		07/05/2007
1504	Bowen Ct	0.07	170	R								NA		NA		07/05/2007
1520	Black Gum Lane	0.65	100	R								NA		NA		06/27/2007
Town of Gate City																
9380	Broadwater Ave	0.15	1000	R								NA		NA		08/27/2007
9380	Broadwater Ave	0.11	1000	R								NA		NA		08/27/2007
Town of Nickelsville																
9381		0.08	360	R								NA		NA		10/15/2007
Scott County																
9382	Milton Elem Sch	0.02	500	R								NA		NA		10/31/2007
9660		0.15	520	R								NA		NA		10/31/2007

Virginia Department of Transportation
 Traffic Engineering Division
 2012
 Annual Average Daily Traffic Volume Estimates By Section of Route
 Scott Maintenance Area

Route	Length	AADT	QA	4Tire	Bus	-----Truck-----				QC	K Factor	QK	Dir Factor	AAWDT	QW	Year
						2Axle	3+Axle	1Trail	2Trail							
Town of Dungannon																
(9721)	0.13	770	R								NA		NA			10/31/2007
Town of Weber City																
(9762)	0.06	330	R								NA		NA			10/31/2007
Town of Gate City																
(9763)	0.15	1600	R								NA		NA			08/29/2007
Scott County																
(9764)	0.22	180	R								NA		NA			10/17/2007
Town of Clinchport																
(9765) Minton Ave	0.04	110	R								NA		NA			07/09/2007
Town of Gate City																
(9839) Bishop St	0.12	1100	R								NA		NA			08/27/2007
Scott County																
(9840)	0.11	170	R								NA		NA			10/22/2007
(9841)	0.14	30	R								NA		NA			06/19/2007
(9929)	0.05	310	R								NA		NA			11/01/2007
(9950) Titan Lane	0.40	490	R								NA		NA			10/09/2007