

2011
Virginia Department of Transportation
Daily Traffic Volume Estimates
Including Vehicle Classification Estimates

where available

Jurisdiction Report

33

Franklin County
Town of Rocky Mount
Town of Boones Mill

Prepared By
Virginia Department of Transportation
Traffic Engineering Division

In Cooperation With
U.S. Department of Transportation
Federal Highway Administration

Virginia Department of Transportation
Traffic Engineering Division
Traffic Monitoring Section

The Virginia Department of Transportation (VDOT) conducts a program where traffic count data are gathered from sensors in or along streets and highways and other sources. From these data, estimates of the average number of vehicles that traveled each segment of road are calculated. VDOT periodically publishes booklets listing these estimates.

One of these booklets, titled “Average Daily Traffic Volumes with Vehicle Classification Data, on Interstate, Arterial and Primary Routes” includes a list of each Interstate and Primary highway segment with the estimated Annual Average Daily Traffic (AADT) for that segment. AADT is the total annual traffic estimate divided by the number of days in the year. This booklet also includes information such as estimates of the percentage of the AADT made up by 6 different vehicle types, ranging from cars to double trailer trucks; estimated Annual Average Weekday Traffic (AAWDT), which is the number of vehicles estimated to have traveled the segment of highway during a 24 hour weekday averaged over the year; as well as Peak Hour and Peak Direction factors used by planners to formulate design criteria.

In addition to the Primary and Interstate publication, one hundred books are published periodically, one for each of 100 areas across the state defined by VDOT for record-keeping purposes. These books include traffic volume estimates for roads within the county, cities, and towns within the area. These books are titled “Daily Traffic Volumes Including Vehicle Classification Estimates, where available; Jurisdiction Report numbers 00 through 99”.

Also available are a number of reports summarizing the average Vehicle Miles Traveled (VMT) in selected jurisdictions and other categories of highways. There are many different ways to present traffic volume summary information. Because the user determines the value of each presentation, the reports have been redesigned based on user requests and feedback. The people of the VDOT Traffic Engineering Division Traffic Monitoring Section who produce these books welcome requests for other helpful ways of presenting the summary information.

A compact disc (CD) is available that includes files in the Adobe® Portable Document Format (PDF) that can be displayed, searched, and printed using common desktop computer equipment. The CD includes the publications described above as well as a number of other reports, including specialized VMT summaries and smaller AADT reports for each city and town separately.

Publication Notes

Parallel Roads

For road inventory and management purposes, some roadways are counted separately by direction and have separately published traffic estimates for each direction of travel. Examples of such roadways are the interstate system and routes with separated facilities and (usually) one-way traffic facilities in urban areas. In these publications, they are referred to as parallel roads. As a convenience for the users of the publication, the listing for segments of roads with parallel segments are published with both the traffic estimates for their own direction of travel (e.g. I-95 Northbound) as well as the estimate of the total of all traffic on the same route including parallel roadways (all directions of I-95). The publication will have a “Combined Traffic Estimates for Parallel Roadways on this Route” or “Combined Traffic” identifiers for the combined direction of travel estimates.

Roadways such as I-395 with a North segment, a South segment and a separate Reversible lane segment will have the estimate for more than two parallel roadways included in the entire combined traffic estimate.

Some routes have very complicated paths through cities and towns. These parallel paths may be too complex to allow a relationship between nearby sections of the opposite direction on the same route. In this case, to indicate that the traffic estimates for such a road segment may not include all directions of traffic on that route, the line that would list the combined values will indicate “NA” for not available.

VDOT’s traffic monitoring program includes more than 100,000 segments of roads and highways ranging from several mile sections of Interstate highways to very short sections of city streets. Due to problems experienced obtaining some traffic count data, and the level of quality necessary to maintain confidence in the data, no estimate is currently available for some segments of roadway. These segments are included in the publications indicating “NA” for not available. It is the intention of the VDOT Traffic Engineering Division Traffic Monitoring group to obtain the data necessary and to report traffic volume estimates on all road segments included in these publications.

Many of the road segments in this program are local secondary roads. The amount and detail of data collected on these roads are not as great as the data collected on higher volume roads. The vehicle classification, average weekday traffic volumes, and the theoretical design hour traffic volumes are not calculated for these roads. The publications indicate “NA” for the information that is not available.

This publication is based on a traffic monitoring program initiated in 1997. Because the data collection techniques and statistical evaluation processes are different than those used in previous years, comparison with previous publications may be misleading.

Glossary of Terms:

Route: The Route Number assigned to this segment of roadway with the master inventory route number if this is an overlapping route, with official street or highway name if available.

Length: Length of the traffic segment in miles.

AADT: Annual Average Daily Traffic. The estimate of typical daily traffic on a road segment for all days of the week, Sunday through Saturday, over the period of one year.

QA: Quality of AADT:

- A Average of Complete Continuous Count Data
- B Average of Selected Continuous Count Data
- F Factored Short Term Traffic Count Data
- G Factored Short Term Traffic Count Data with Growth Element
- H Historical Estimate
- M Manual Uncounted Estimate
- N AADT of Similar Neighboring Traffic Link
- O Provided By External Source
- R Raw Traffic Count, Unfactored

4Tire: Percentage of the traffic volume made up of motorcycles, passenger cars, vans and pickup trucks.

Bus: Percentage of the traffic volume made up of busses.

2Axle Truck: Percentage of the traffic volume made up of 2 axle single unit trucks (not including pickups and vans).

3+Axle Truck: Percentage of the traffic volume made up of single unit trucks with three or more axles.

1Trail Truck: Percentage of the traffic volume made up of units with a single trailer.

2Trail Truck: Percentage of the traffic volume made up of units with more than one trailer.

QC: Quality of Classification Data:

- A Average of Complete Continuous Count Data
- B Average of Selected Continuous Count Data
- C Short Term Classified Traffic Count Data
- F Factored Short Term Traffic Count Data
- H Historical Estimate
- M Mass Collective Average
- N Classification Estimates of Similar Neighboring Traffic Link

K Factor: The estimate of the portion of the traffic volume traveling during the peak hour or design hour.

QK: Quality of the K Factor estimate:

- A Factor based on 30th Highest Hour Observed During at least 250 days of Continuous Traffic Data
- B Factor based on other Hour Observed During Less than 250 days of Continuous Traffic Data
- F Factor based on Highest Hour Collected at in a 48 Hour Weekday Period
- M Factor based on Manual Estimate of design hour
- N Design Hour Factor (K Factor) of Similar Neighboring Traffic Link
- O Provided by External Source

Dir Factor: The estimate of the portion of the traffic volume traveling in the peak direction during the peak hour..

AAWDT: Average Annual Weekday Traffic. The estimate of typical traffic over the period of one year for the days between Monday through Thursday inclusive.

QW: Quality of AAWDT:

- A Average of Complete Continuous Count Data
- B Average of Selected Continuous Count Data
- F Factored Short Term Traffic Count Data
- G Factored Short Term Traffic Count Data with Growth Element
- M Manual Uncounted Estimate
- N AAWDT of Similar Neighboring Traffic Link
- O Provided by External Source




Year: Year for which the published values are appropriate. If the Quality of AADT (QA) is "R", the year is the year that the raw traffic count was collected, and if available,

Route Shield Legend

Route Systems

- North
 Interstate Route Traffic volume data for Interstate Routes and some other routes are reported separately by direction, as well as combined.
-  US Route
-  Virginia State Route
-  Frontage Road (F precedes frontage route number)
-  Secondary Route

Special Routes

- Bus
 Bus - Business Route
-  Bypas - Bypass Route
-  Truck - Truck Route
- ALT
 ALT - Alternate Route
-  Wve - Wve Route connector
-  P - Parallel Route; Southbound or Westbound direction lanes of a numbered route where they are on a different road facility than the other direction.
-  The VDOT Maintenance Jurisdiction number is displayed below the Secondary Route Number if the Maintenance Jurisdiction is different than the jurisdiction in the title of the report.

Virginia Department of Transportation
Traffic Engineering Division
2011
Annual Average Daily Traffic Volume Estimates By Section of Route
Franklin Maintenance Area

Route	Jurisdiction	Length	AADT	QA	4Tire	Bus	-----Truck-----				QC	K Factor	QK	Dir Factor	AAWDT	QW
							2Axle	3+Axle	1Trail	2Trail						
40 Franklin St	From: Patrick County Line Franklin County	2.83	310	F	96%	1%	1%	1%	1%	0%	F	0.112	F	320	F	
40 Franklin St	To: 33-785 Johnnys Ridge Rd From: Franklin County	0.75	330	F	96%	1%	1%	1%	1%	0%	F	0.094	F	350	F	
40 Franklin St	To: 33-622 Near Endicott From: 33-622 St. Johns Ln Franklin County	4.76	600	F	96%	1%	1%	1%	1%	0%	F	0.092	F	630	F	
40 Franklin St	To: 33-605 Henry Rd From: Franklin County	4.06	1600	F	96%	1%	1%	1%	1%	0%	C	0.082	F	1700	F	
40 Franklin St	To: 33-602 Ferrum Mtn Rd From: Franklin County	8.79	4100	F	96%	1%	1%	1%	1%	0%	F	0.087	F	4200	F	
40 Franklin St	To: WCL Rocky Mount From: Town of Rocky Mount	0.80	8700	F	98%	0%	1%	0%	1%	0%	C	0.085	F	9100	F	
40 Franklin St	To: Floyd Ave From: Town of Rocky Mount	0.36	8700	F	98%	0%	1%	0%	1%	0%	F	0.087	F	9100	F	
40 Franklin St	To: Diamond Ave From: Town of Rocky Mount	0.18	11000	F	98%	0%	0%	0%	1%	0%	F	0.083	F	12000	F	
40 Bus 220	To: North Main Street From: North Main St Town of Rocky Mount	0.03	13000	G	98%	1%	1%	0%	1%	0%	F	0.088	N	13000	G	
40 Pell Ave	To: South Main St From: South Main Street Town of Rocky Mount	0.75	7600	F	98%	0%	0%	0%	1%	0%	C	0.083	F	7900	F	
40 Pell Ave	To: Tanyard Rd From: Town of Rocky Mount	0.30	17000	F	98%	0%	0%	0%	1%	0%	F	0.085	F	17000	F	
40 Franklin St	To: Old ECL Rocky Mount From: Town of Rocky Mount	0.17	18000	G	98%	0%	0%	0%	1%	0%	F	0.085	N	19000	G	
40 Franklin St	To: US 220 From: US 220 Virgil H Goode Hwy Town of Rocky Mount	0.85	18000	F	93%	1%	1%	1%	4%	0%	F	0.08	F	19000	F	
40 Franklin St	To: SR 122 Baldknob; Booker T Washington Hwy From: SR 122 Baldknob Town of Rocky Mount	0.17	9200	N	93%	1%	1%	1%	4%	0%	N	0.083	N	9600	N	
40 Franklin St	To: ECL Rocky Mount From: Franklin County	2.56	9200	F	93%	1%	1%	1%	4%	0%	F	0.083	F	9600	F	
40 Franklin St	To: 33-655 Websters Rd From: Franklin County	3.88	5200	F	93%	1%	1%	1%	4%	0%	C	0.087	F	5400	F	
40 Franklin St	To: 33-718 Colonial Tk From: 33-718 Colonial Tpke Franklin County	4.48	5100	F	93%	1%	1%	1%	4%	0%	F	0.086	F	5300	F	
	To: 33-945 Kemp Ford Rd															

Virginia Department of Transportation
Traffic Engineering Division
2011
Annual Average Daily Traffic Volume Estimates By Section of Route
Franklin Maintenance Area

Route	Jurisdiction	Length	AADT	QA	4Tire	Bus	-----Truck-----				QC	K Factor	QK	Dir Factor	AAWDT	QW
							2Axle	3+Axle	1Trail	2Trail						
40 Franklin St	From: 33-945 Kemp Ford Rd Franklin County To: 33-890 Near Penhook	4.01	3600	F	89%	1%	1%	1%	7%	0%	F	0.084	F	3700	F	
40 Franklin St	From: 33-890 Snow Creek Rd Franklin County To: Pittsylvania County Line	0.63	2400	F	89%	1%	1%	1%	7%	0%	C	0.082	F	2500	F	
48 Blue Ridge Parkway	From: Floyd County Line Franklin County (Maint: US) To: Floyd County Line	1.51	550	O								NA		NA		
116 Jubal Early Hwy	From: SR 122 Booker T Washington Franklin County To: 33-678 Truman Hill Rd	5.92	3400	F	99%	0%	1%	0%	0%	0%	F	0.102	F	3500	F	
116 Jubal Early Hwy	From: 33-678 Truman Hill Rd Franklin County To: Roanoke County Line	3.58	4000	F	99%	0%	1%	0%	0%	0%	C	0.114	F	4200	F	
122	From: SR 40 Baldknob Town of Rocky Mount To: NCL Rocky Mount	0.31	4900	N	97%	0%	1%	1%	1%	0%	N	0.092	N	5100	N	
122 Booker T Washington Hwy	From: NCL Rocky Mount Franklin County To: 33-697 Wirtz Rd	5.68	4900	F	97%	0%	1%	1%	1%	0%	F	0.092	F	5100	F	
122 Booker T Washington Hwy	From: 33-697 Wirtz Rd Franklin County To: SR 116 Jubal Early Hwy	1.15	7700	F	97%	0%	1%	1%	1%	0%	F	0.091	F	8000	F	
122	From: SR 116 Burnt Chimney Franklin County To: 33-636 Lost Mt Rd	5.34	8800	A	97%	0%	1%	1%	1%	0%	C	0.103	A	8900	A	
122 Booker T Washington Hwy	From: 33-636 Lost Mt Rd Franklin County To: 33-616 Scruggs Rd	1.31	9300	F	95%	1%	1%	1%	2%	0%	C	0.089	F	9700	F	
122 Booker T Washington Hwy	From: 33-616 Scruggs Rd Franklin County To: Bedford County Line	3.61	8500	F	97%	0%	1%	1%	1%	0%	F	0.082	F	8800	F	
220 Virgil H Goode Hwy	From: Henry County Line Franklin County To: 33-605 Henry Rd	1.90	14000	F	87%	1%	1%	1%	10%	1%	F	0.076	F	14000	F	
220 Virgil H Goode Hwy	From: 33-605 Henry Rd Franklin County To: 33-718 McNeil Mill Rd	3.96	14000	F	87%	1%	1%	1%	10%	1%	F	0.076	F	14000	F	
220 Virgil H Goode Hwy	From: 33-718 McNeil Mill Rd Franklin County To: BUS US 220 S of Rocky Mount	6.70	14000	F	87%	1%	1%	1%	10%	1%	F	0.075	F	14000	F	
220	From: BUS US 220 S of Rocky Mount Franklin County To: SCL Rocky Mount	2.62	17000	A	87%	1%	1%	1%	10%	1%	C	0.097	A	17000	A	
220	From: SCL Rocky Mount Town of Rocky Mount (Maint: 33) To: SR 40	0.56	17000	A	87%	1%	1%	1%	10%	1%	C	0.097	A	17000	A	

Virginia Department of Transportation
Traffic Engineering Division
2011
Annual Average Daily Traffic Volume Estimates By Section of Route
Franklin Maintenance Area

Route	Jurisdiction	Length	AADT	QA	4Tire	Bus	-----Truck-----				QC	K Factor	QK	Dir Factor	AAWDT	QW
							2Axle	3+Axle	1Trail	2Trail						
220 Virgil H Goode Hwy	From: SR 40 Franklin St															
	Town of Rocky Mount (Maint: 33)	1.35	20000	F	87%	1%	1%	1%	10%	1%	F	0.077	F	20000	F	
220	From: BUS US 220 N Main St N of Rocky Mount															
	Town of Rocky Mount (Maint: 33)	0.30	24000	F	87%	1%	1%	1%	10%	1%	F	0.082	F	24000	F	
220 Virgil H Goode Hwy	From: NCL Rocky Mount															
	Franklin County	3.43	24000	F	87%	1%	1%	1%	10%	1%	F	0.082	F	24000	F	
220 Virgil H Goode Hwy	From: 33-697 S Wirtz Rd															
	Franklin County	3.97	23000	F	87%	1%	1%	1%	10%	1%	F	0.087	F	24000	F	
220 Virgil H Goode Hwy	From: SCL Boones Mill															
	Town of Boones Mill (Maint: 33)	1.32	24000	F	87%	1%	1%	1%	10%	1%	F	0.08	F	25000	F	
220 Virgil H Goode Hwy	From: NCL Boones Mill															
	Franklin County	1.17	25000	F	87%	1%	1%	1%	10%	1%	F	0.085	F	25000	F	
220 Franklin Rd; Virgil H Goode Hwy	From: 33-613 Naff Rd															
	Franklin County	0.37	24000	F	87%	1%	1%	1%	10%	1%	F	0.084	F	24000	F	
Bus 220 S Main St	From: US 220 South of Rocky Mount															
	Franklin County	1.76	5100	F	97%	0%	1%	0%	1%	0%	C	0.085	F	5300	F	
Bus 220	From: SCL Rocky Mount															
	Town of Rocky Mount	0.10	6400	G	97%	0%	1%	0%	1%	0%	F	0.085	N	6600	G	
Bus 220 South Main St	From: Scuffling Hill Rd															
	Town of Rocky Mount	0.81	5500	F	98%	1%	1%	0%	1%	0%	C	0.088	F	5700	F	
Bus 220 South Main St	From: Floyd Ave															
	Town of Rocky Mount	0.24	6600	F	98%	1%	1%	0%	1%	0%	F	0.086	F	6900	F	
Bus 220 South Main St	From: Tanyard Road															
	Town of Rocky Mount	0.08	4600	F	98%	1%	1%	0%	1%	0%	F	0.097	F	4800	F	
Bus 220 North Main St	From: Claiborne Ave															
	Town of Rocky Mount	0.15	3500	F	98%	1%	1%	0%	1%	0%	F	0.089	F	3700	F	
Bus 220 40	From: Pell Ave															
	Town of Rocky Mount	0.03	13000	G	98%	1%	1%	0%	1%	0%	F	0.088	N	13000	G	
Bus 220 North Main St	From: Franklin St															
	Town of Rocky Mount	0.54	9500	F	97%	0%	1%	1%	2%	0%	C	0.088	F	9800	F	
Bus 220 North Main St	From: North Int Circle St															
	Town of Rocky Mount	1.05	9000	F	97%	0%	1%	1%	2%	0%	F	0.088	F	9400	F	
	To: NCL Rocky Mount															

Virginia Department of Transportation
 Traffic Engineering Division
 2011
 Annual Average Daily Traffic Volume Estimates By Section of Route
 Franklin Maintenance Area

Route	Jurisdiction	Length	AADT	QA	4Tire	Bus	-----Truck-----				QC	K Factor	QK	Dir Factor	AAWDT	QW
							2Axle	3+Axle	1Trail	2Trail						
Bus 220 N Main St	From: NCL Rocky Mount Franklin County To: US 220 N of Rocky Mount	0.57	12000	F	97%	0%	1%	1%	2%	0%	F	0.091	F	13000	F	

Virginia Department of Transportation
Traffic Engineering Division
2011
Annual Average Daily Traffic Volume Estimates By Section of Route
Franklin Maintenance Area

Route	Length	AADT	QA	4Tire	Bus	-----Truck-----				QC	K Factor	QK	Dir Factor	AAWDT	QW	Year
						2Axle	3+Axle	1Trail	2Trail							
Franklin County																
(F611) F-611	0.26	1500	R									NA		NA		05/16/2008
(F612) F-612	0.69	150	R									NA		NA		07/09/2008
(F613) Southside Dr	0.50	70	R									NA		NA		05/20/2008
(F614) Northside Dr	0.18	30	R									NA		NA		05/20/2008
(F615) F-615	0.30	30	R									NA		NA		05/20/2008
(600) Adkins Rd	0.81	50	R									NA		NA		11/04/2011
(601) Dudley Amos Rd	0.41	70	R									NA		NA		09/20/2011
(601) Dudley Amos Rd	0.45	230	R									NA		NA		09/20/2011
(601) Dudley Amos Rd	0.60	320	R									NA		NA		09/20/2011
(601) Dudley Amos Rd	0.17	440	R									NA		NA		09/20/2011
(601) Dudley Amos Rd	0.40	500	R									NA		NA		09/20/2011
(602) Ferrum Mtn Rd	0.30	2500	F	99%	0%	0%	0%	0%	0%	C	0.098	F		2600	F	2011
(602) Ferrum Mtn Rd	4.24	200	F	99%	0%	0%	0%	0%	0%	F	0.113	F		210	F	2011
(602) Ferrum Mtn Rd	2.28	700	F	99%	0%	0%	0%	0%	0%	F	0.104	F		730	F	2011
(602) Ferrum Mtn Rd	1.85	590	F	99%	0%	0%	0%	0%	0%	F	0.085	F		610	F	2011
(602) Callaway Rd	8.75	710	R									NA		NA		08/05/2011
(602) Callaway Rd	2.00	260	R									NA		NA		08/05/2011
(603) Philpott Rd	1.38	220	R									NA		NA		10/04/2011
(603) Philpott Rd	0.60	230	R									NA		NA		10/04/2011
(603) Philpott Rd	0.43	230	R									NA		NA		10/04/2011
(604) Lilian Naff Rd	0.20	80	R									NA		NA		08/11/2011

Virginia Department of Transportation
Traffic Engineering Division
2011
Annual Average Daily Traffic Volume Estimates By Section of Route
Franklin Maintenance Area

Route	Length	AADT	QA	4Tire	Bus	-----Truck-----				QC	K Factor	QK	Dir Factor	AAWDT	QW	Year
						2Axle	3+Axle	1Trail	2Trail							
Franklin County																
(605) Henry Rd	1.76	520	F	95%	1%	From: SR 40; 33-788 Franklin St				C	0.108	F		540	F	2011
(605) Henry Rd	2.77	690	F	95%	1%	To: 33-623 Ingramville Rd				F	0.094	F		720	F	2011
(605) Henry Rd	0.43	810	F	96%	0%	From: 33-648 Stanley Branch Rd				C	0.103	F		840	F	2011
(605) Henry Rd	2.74	750	F	95%	1%	To: 33-768 Lighthaven Rd				F	0.098	F		780	F	2011
(605) Henry Rd	0.24	890	F	98%	0%	From: Henry County Line; 44-605				F	0.105	F		920	F	2011
(605) Henry Rd	3.39	690	F	98%	0%	To: 33-606 Towne Creek Rd 33-606 E, Towne Creek Rd				F	0.094	F		710	F	2011
(605) Henry Rd	1.43	1200	F	98%	0%	From: 33-607 W, Fairfield Rd				C	0.101	F		1200	F	2011
(606) Towns Creek Rd	0.15	870	F	96%	0%	To: US 220 Virgil H Goode Hwy				C	0.115	F		900	F	2011
(606) Towns Creek Rd	1.15	480	F	96%	0%	From: Henry County Line				F	0.124	F		500	F	2011
(606) Hawpatch Rd	0.14	190	R			To: 33-605 Henry Rd				NA			NA		10/04/2011	
(606) Hawpatch Rd	7.26	170	R			From: 33-767 Town Creek Rd				NA			NA		10/04/2011	
(607) Fairfield Rd	2.44	170	R			To: 33-767 Prillaman Switch Rd				NA			NA		10/04/2011	
(607) Providence Church Rd	1.96	390	R			From: Henry County Line				NA			NA		10/06/2011	
(607) Providence Church Rd	2.68	370	R			To: 33-605 E, Henry Rd				NA			NA		10/06/2011	
(607) Waidsboro Rd	3.15	230	R			From: 33-605 W, Henry Rd				NA			NA		10/06/2011	
(607) Waidsboro Rd	1.87	650	F	96%	1%	To: 33-764 Carver Lee Rd				C	0.1	F		670	F	2011
(608) Fork Mountain Rd	1.00	230	R			From: 33-762 Providence Church Rd				NA			NA		06/20/2008	
(608) Fork Mountain Rd	1.72	390	R			To: 33-606 Hawpatch Rd				NA			NA		06/20/2008	
(608) Fork Mountain Rd	0.62	510	R			From: SR 40 Franklin St				NA			NA		08/09/2011	
(608) Fork Mountain Rd	1.42	310	R			To: Henry County Line; 33-609				NA			NA		08/09/2011	
(608) Fork Mountain Rd	0.35	370	R			From: 33-719 Fawndale Rd				NA			NA		08/09/2011	
(608) Fork Mountain Rd	3.33	230	R			To: US 220 Virgil H Goode Hwy				NA			NA		10/06/2011	
(609) Country Ridge Rd	0.94	190	R			From: 33-759 Rufus Rd				NA			NA		06/20/2008	
						To: 33-718 S, Robin Ridge Rd				NA			NA			
						From: 33-718 N, Crooked Oak Rd				NA			NA			
						To: 33-762 Providence Church Rd				NA			NA			
						From: Henry County Line; 33-608				NA			NA			
						To: 33-719 Fawndale Rd				NA			NA			

Virginia Department of Transportation
Traffic Engineering Division
2011
Annual Average Daily Traffic Volume Estimates By Section of Route
Franklin Maintenance Area

Route	Length	AADT	QA	4Tire	Bus	-----Truck-----				QC	K Factor	QK	Dir Factor	AAWDT	QW	Year
						2Axle	3+Axle	1Trail	2Trail							
Franklin County																
609	Country Ridge Rd	1.05	300	R								NA		NA		06/20/2008
610	Waters Edge Dr	0.09	100	R								NA		NA		06/05/2008
610	Waters Edge Dr	0.59	890	R								NA		NA		11/11/2011
610	Waters Edge Dr	0.40	1000	R								NA		NA		11/11/2011
610	Waters Edge Dr	0.60	1100	R								NA		NA		11/11/2011
611	Belcher Rd	1.55	10	R								NA		NA		06/11/2008
611	Belcher Rd	2.13	100	R								NA		NA		06/11/2008
612	Slings Gap Rd	0.55	80	R								NA		NA		06/11/2008
612	Slings Gap Rd	0.50	50	R								NA		NA		06/11/2008
613	Naff Rd	2.00	1500	F	99%	0%	0%	0%	0%	C	0.131	F		1500	F	2011
613	Naff Rd	1.85	1200	F	99%	0%	0%	0%	0%	F	0.127	F		1300	F	2011
613	Naff Rd	1.10	1400	F	99%	0%	0%	0%	0%	F	0.134	F		1400	F	2011
614	Apple Rd	0.50	180	R								NA		NA		07/13/2011
614	Apple Rd	0.50	120	R								NA		NA		05/02/2008
615	Webb Mountain Rd	1.90	40	R								NA		NA		05/09/2008
615	Webb Mountain Rd	1.10	70	R								NA		NA		08/16/2011
616	Scruggs Rd	0.38	50	R								NA		NA		09/06/2011
616	Scruggs Rd	0.25	220	R								NA		NA		09/20/2011
616	Scruggs Rd	0.59	1200	F	98%	0%	1%	1%	0%	F	0.088	F		1300	F	2011
616	Scruggs Rd	0.37	1400	F	98%	0%	1%	1%	0%	F	0.084	F		1400	F	2011
616	Scruggs Rd	0.26	2200	F	98%	0%	1%	1%	0%	F	0.082	F		2300	F	2011
616	Scruggs Rd	0.32	2300	F	98%	0%	1%	1%	0%	F	0.087	F		2400	F	2011

Virginia Department of Transportation
Traffic Engineering Division
2011
Annual Average Daily Traffic Volume Estimates By Section of Route
Franklin Maintenance Area

Route	Length	AADT	QA	4Tire	Bus	-----Truck-----				QC	K Factor	QK	Dir Factor	AAWDT	QW	Year
						2Axle	3+Axle	1Trail	2Trail							
Franklin County																
(616) Scruggs Rd	5.48	8400	F	98%	0%	1%	1%	0%	0%	F	0.08	F		8700	F	2011
			From: 33-1320 Deer Creek Dr													
			To: 33-834 Brooks Mill Rd													
(616) Scruggs Rd	0.77	9500	F	98%	0%	1%	1%	0%	0%	C	0.081	F		9900	F	2011
			From: SR 122 E, Booker T Washington Hwy													
			To: SR 122 W, Booker T Washington Hwy													
(616) Morewood Rd	2.28	1700	R									NA		NA		06/22/2011
			From: Dead End													
			To: Dead End													
(617) Dundee Rd	1.00	270	R									NA		NA		06/13/2008
			From: Dead End													
			To: 33-646 Doe Run Rd													
(618) Muddy Fork Rd	0.58	670	R									NA		NA		06/20/2008
			From: Henry County Line													
			To: 33-632 Mount Carmel Rd													
(618) Muddy Fork Rd	5.13	320	R									NA		NA		06/20/2008
			From: 33-632 Mount Carmel Rd													
			To: US 220 Virgil H Goode Hwy													
(619) Pleasant Hill Rd	0.85	690	F	96%	0%	1%	2%	1%	0%	F	0.094	F		720	F	2011
			From: SR 40; 33-756													
			To: 33-939 Menefee Rd													
(619) Pleasant Hill Rd	2.74	630	F	96%	0%	1%	2%	1%	0%	F	0.098	F		650	F	2011
			From: 33-939 Menefee Rd													
			To: 33-756 S, Fishburne Mtn Rd													
(619) Pleasant Hill Rd	2.12	1400	F	96%	0%	1%	2%	1%	0%	C	0.097	F		1500	F	2011
			From: 33-756 S, Fishburne Mtn Rd													
			To: US 220 S, Virgil H Goode Hwy													
(619) Sontag Rd	4.77	2600	F	96%	0%	1%	1%	2%	0%	C	0.093	F		2700	F	2011
			From: US 220 N, Virgil H Goode Hwy													
			To: 33-718 East Colonial Tpke													
(619) Sontag Rd	3.26	1700	F	96%	0%	1%	1%	2%	0%	F	0.095	F		1800	F	2011
			From: 33-718 East Colonial Tpke													
			To: 33-989 S, Dennis Loop													
(619) Sontag Rd	2.22	1200	F	96%	0%	1%	1%	2%	0%	F	0.085	F		1200	F	2011
			From: 33-989 S, Dennis Loop													
			To: 33-630 Airport Rd													
(619) Sontag Rd	1.52	920	F	96%	0%	1%	1%	2%	0%	F	0.097	F		950	F	2011
			From: 33-630 Airport Rd													
			To: 33-890 W, Snow Creek Rd													
(619) Fanny Cook Rd	2.39	300	R									NA		NA		06/20/2008
			From: 33-890 E, Snow Creek Rd													
			To: Henry County Line													
(620) Campbell Rd	1.42	120	R									NA		NA		06/11/2008
			From: 33-652 Circle Creek													
			To: 33-611 Belcher Rd													
(620) Campbell Rd	0.70	110	R									NA		NA		06/11/2008
			From: 33-611 Belcher Rd													
			To: 33-969 Danville Tpke													
(621) Black Rock Rd	1.50	190	R									NA		NA		05/14/2008
			From: SR 122 Booker T Washington Hwy													
			To: Dead End													
(622) Saint Johns Rd	2.00	80	R									NA		NA		09/08/2011
			From: SR 40 Franklin St													
			To: 33-785 Johnnys Ridge Rd													
(622) Saint Johns Rd	1.00	30	R									NA		NA		06/26/2008
			From: 33-785 Johnnys Ridge Rd													
			To: Patrick County Line													
(623) Fairy Stone Park Rd	4.06	280	F	98%	1%	1%	0%	1%	0%	F	0.104	F		290	F	2011
			From: Patrick County Line													
			To: 33-605 S, Henry Rd													
(623) Ingramville Rd	1.40	740	F	98%	1%	1%	0%	1%	0%	F	0.094	F		770	F	2011
			From: 33-605 N, Henry Rd													
			To: 33-778 Nicholas Creek Rd													
(623) Ingramville Rd	2.58	890	F	98%	1%	1%	0%	1%	0%	C	0.091	F		920	F	2011
			From: 33-778 Republican Church Rd													
			To: 33-865 Timberline Rd													

Virginia Department of Transportation
Traffic Engineering Division
2011
Annual Average Daily Traffic Volume Estimates By Section of Route
Franklin Maintenance Area

Route	Length	AADT	QA	4Tire	Bus	-----Truck-----				QC	K Factor	QK	Dir Factor	AAWDT	QW	Year
						2Axle	3+Axle	1Trail	2Trail							
Franklin County																
623	Timberline Rd	0.05	1900	F	98%	1%	1%	0%	1%	0%	F	0.1	F	2000	F	2011
623	Timberline Rd	0.20	970	R							NA			NA		11/18/2011
623	Union Rd	0.30	150	R							NA			NA		11/18/2011
624	Twin Ridge Marina Rd	1.10	80	R							NA			NA		10/04/2011
625	Danbury Rd	2.36	80	R							NA			NA		06/13/2008
626	Ramsey Memorial Rd	0.40	260	R							NA			NA		11/04/2011
626	Ramsey Memorial Rd	1.92	260	R							NA			NA		11/04/2011
626	Ramsey Memorial Rd	0.22	260	R							NA			NA		11/04/2011
627	Old Chapel Rd	0.65	40	R							NA			NA		06/11/2008
628	Country Mile Rd	1.28	80	R							NA			NA		06/11/2008
629	Finnley Rd	1.23	110	R							NA			NA		06/13/2008
629	Hatchett Rd	0.08	290	R							NA			NA		06/13/2008
629	Hatchett Rd	2.58	90	R							NA			NA		06/13/2008
629	Hatchett Rd	2.07	250	R							NA			NA		06/11/2008
629	Hatchett Rd	0.03	660	R							NA			NA		06/11/2008
630	Airport Rd	3.67	140	R							NA			NA		06/21/2008
631	Bowles Valley Rd	1.87	160	R							NA			NA		06/13/2008
632	Mount Carmel Rd	6.60	180	R							NA			NA		06/20/2008
632	Mount Carmel Rd	3.50	220	R							NA			NA		06/13/2008
632	Mount Carmel Rd	1.94	200	R							NA			NA		06/13/2008
633	Winterhill Rd	0.43	110	R							NA			NA		08/19/2011

Virginia Department of Transportation
Traffic Engineering Division
2011
Annual Average Daily Traffic Volume Estimates By Section of Route
Franklin Maintenance Area

Route	Length	AADT	QA	4Tire	Bus	-----Truck-----				QC	K Factor	QK	Dir Factor	AAWDT	QW	Year
						2Axle	3+Axle	1Trail	2Trail							
Franklin County																
633	Lynville Mtn Rd	0.40	20	R								NA		NA		05/22/2008
634	Harmony School Rd	2.02	1400	F	98%	0%	1%	1%	0%	0%	F	0.089	F	1400	F	2011
634	Eton Rd	3.30	220	F	98%	0%	1%	1%	0%	0%	F	0.11	F	230	F	2011
634	Eton Rd	1.11	420	F	98%	0%	1%	1%	0%	0%	F	0.108	F	430	F	2011
634	Eton Rd	0.50	730	F	98%	0%	1%	1%	0%	0%	F	0.104	F	760	F	2011
634	Hardy Rd	1.33	3500	F	98%	0%	1%	1%	0%	0%	C	0.093	F	3700	F	2011
634	Hardy Rd	0.77	4200	F	98%	0%	1%	1%	0%	0%	F	0.091	F	4400	F	2011
635	Donbrook Mill Rd	1.64	1300	F	93%	0%	1%	4%	2%	0%	C	0.102	F	1300	F	2011
635	Donbrook Mill Rd	3.85	840	F	93%	0%	1%	4%	2%	0%	F	0.12	F	880	F	2011
635	Donbrook Mill Rd	1.05	590	F	93%	0%	1%	4%	2%	0%	F	0.135	F	610	F	2011
635	Donbrook Mill Rd	0.74	520	F	93%	0%	1%	4%	2%	0%	F	0.144	F	540	F	2011
635	Novella Rd	0.26	60	R								NA		NA		05/14/2008
635	Mount Airy	1.50	110	R								NA		NA		05/14/2008
635	Edwardsville Rd	1.43	640	R								NA		NA		08/19/2011
635	Edwardsville Rd	2.10	840	R								NA		NA		08/19/2011
635	Edwardsville Rd	0.37	1200	F	99%	0%	0%	0%	0%	0%	C	0.098	F	1300	F	2011
635	Moorman Rd	0.90	130	R								NA		NA		08/19/2011
635	Booth Rd	0.42	60	R								NA		NA		08/19/2011
636	Lost Mtn Rd	2.65	950	R								NA		NA		05/22/2008
636	Hardy Rd	2.18	2600	F	94%	0%	1%	5%	1%	0%	F	0.088	F	2700	F	2011
636	Hardy Rd	0.69	2500	F	94%	0%	1%	5%	1%	0%	C	0.089	F	2600	F	2011
636	Wysong Mill Rd	1.43	660	R								NA		NA		06/16/2011

Virginia Department of Transportation
Traffic Engineering Division
2011
Annual Average Daily Traffic Volume Estimates By Section of Route
Franklin Maintenance Area

Route	Length	AADT	QA	4Tire	Bus	-----Truck-----				QC	K Factor	QK	Dir Factor	AAWDT	QW	Year
						2Axle	3+Axle	1Trail	2Trail							
Franklin County																
(636) Wysong Mill Rd	0.60	40	R									NA		NA		05/22/2008
(637) Griffith Hill Rd	1.00	30	R									NA		NA		07/02/2008
(637) Griffith Hill Rd	1.30	40	R									NA		NA		08/05/2011
(637) Brandy Oak Rd	0.85	40	R									NA		NA		07/02/2008
(638) Walnut Knob Rd	1.25	60	R									NA		NA		07/02/2008
(639) Ridge Mtn Rd	0.48	390	R									NA		NA		05/14/2008
(639) Ridge Mtn Rd	0.07	310	R									NA		NA		05/14/2008
(639) Ridge Mtn Rd	0.08	240	R									NA		NA		05/14/2008
(639) Ridge Mtn Rd	0.10	170	R									NA		NA		05/14/2008
(639) Ridge Mtn Rd	0.08	90	R									NA		NA		05/14/2008
(639) Ridge Mtn Rd	0.18	46	R									NA		NA		05/14/2008
(640) Five Mile Mtn Rd	3.58	310	R									NA		NA		09/15/2011
(640) Turners Creek Rd	0.78	230	R									NA		NA		09/15/2011
(640) Rock Ridge Rd	3.21	150	R									NA		NA		09/15/2011
(640) Six Mile Post Rd	3.89	890	F	97%	0%	1%	1%	1%	0%	F	0.102	F		930	F	2011
(640) Six Mile Post Rd	3.61	2000	F	97%	0%	1%	1%	1%	0%	C	0.104	F		2100	F	2011
(640) Scuffling Hill Rd	0.68	1900	F	97%	0%	1%	1%	1%	0%	F	0.094	F		1900	F	2011
(641) Callaway Rd	2.27	1400	F	96%	0%	1%	1%	1%	0%	F	0.096	F		1400	F	2011
(641) Callaway Rd	3.88	1500	F	96%	0%	1%	1%	1%	0%	F	0.095	F		1500	F	2011
(641) Callaway Rd	2.84	1300	F	96%	0%	1%	1%	1%	0%	C	0.108	F		1400	F	2011
(642) Foothills Rd	1.10	160	R									NA		NA		09/27/2011
(642) Foothills Rd	3.55	180	R									NA		NA		09/27/2011

Virginia Department of Transportation
Traffic Engineering Division
2011
Annual Average Daily Traffic Volume Estimates By Section of Route
Franklin Maintenance Area

Route	Length	AADT	QA	4Tire	Bus	-----Truck-----				QC	K Factor	QK	Dir Factor	AAWDT	QW	Year
						2Axle	3+Axle	1Trail	2Trail							
Franklin County																
(643) Hopkins Rd	1.26	1200	F	99%	0%	0%	0%	1%	0%	C	0.090	F		1300	F	2011
						From: 33-640 Six Mile Post Rd										
						To: 33-734 Hopkins Rd										
(643) Coles Creek Rd	0.58	680	F	99%	0%	0%	0%	1%	0%	F	0.108	F		710	F	2011
						From: 33-821 Calico Rock Rd										
(643) Coles Creek Rd	2.84	260	R								NA			NA		09/13/2011
						From: 33-737 E, Hickman Rd										
(643) Hickman Rd	2.19	120	R								NA			NA		09/13/2011
						From: 33-641 E, Callaway Rd										
						To: 33-641 W, Callaway Rd										
(643) Bethlehem Rd	1.76	890	F	99%	0%	0%	0%	1%	0%	F	0.105	F		920	F	2011
						From: 33-739 S, Bethlehem Rd										
						To: 33-739 N, Bethlehem Rd										
(643) Dillons Mill Rd	0.72	630	R								NA			NA		07/29/2011
						From: 33-998 Mirey Branch Rd										
(643) Dillons Mill Rd	1.39	540	R								NA			NA		07/29/2011
						From: 33-742 N, Cahas Mtn Rd										
(643) Dillons Mill Rd	0.40	430	R								NA			NA		07/29/2011
						From: 33-744 Webster Corner Rd										
(643) Dillons Mill Rd	2.88	230	R								NA			NA		07/29/2011
						From: 33-745 Dillons Mill Rd										
(643) Adney Gap	0.54	80	R								NA			NA		07/29/2011
						From: 0.54 MN 33-745										
(643) Adney Gap	1.40	60	R								NA			NA		05/02/2008
						From: 33-602 Callaway Rd										
(644) Flint Hill Rd	0.09	70	R								NA			NA		11/18/2011
						From: SR 122 Booker T Washington Hwy										
						To: 33-699 Angle Plantation Rd; Flint Hill Rd										
(645) Old Mountain Rd	1.34	1300	R								NA			NA		11/02/2011
						From: SR 40 Franklin St										
						To: Pittsylvania County Line										
(646) Doe Run Rd	4.05	460	R								NA			NA		07/11/2008
						From: 33-652 Circle Creek										
(646) Truevine Rd	1.87	940	F	96%	0%	1%	1%	2%	0%	F	0.094	F		970	F	2011
						From: 33-890 Snow Creek Rd										
(646) Truevine Rd	3.77	1000	F	96%	0%	1%	1%	2%	0%	C	0.097	F		1100	F	2011
						From: 33-673 Pigg River Rd										
						To: 33-718 North Colonial Tpke										
						To: 33-718 South Colonial Tpke										
(646) Doe Run Rd	2.15	380	F	96%	0%	1%	1%	2%	0%	F	0.121	F		390	F	2011
						From: 33-674 Burwell Rd										
(647) Kay Fork	1.60	30	R								NA			NA		06/04/2008
						From: SR 40 Franklin St										
(647) Kay Fork	1.00	40	R								NA			NA		06/04/2008
						From: 33-659 Hunts Rd										
						To: 33-660 Mount Zion Rd										
(648) Stanley Branch Rd	2.17	110	R								NA			NA		09/08/2011
						From: 33-605 Henry Rd										
						To: 33-837 Marshall Hill Rd										
(649) School Board	0.21	3700	R								NA			NA		05/20/2008
						From: SR 40 W, Franklin St										
(649) School Board	0.63	2500	R								NA			NA		05/20/2008
						From: 33-1008 Bernard Rd										
						To: SR 40 E, Franklin St										

Virginia Department of Transportation
Traffic Engineering Division
2011
Annual Average Daily Traffic Volume Estimates By Section of Route
Franklin Maintenance Area

Route	Length	AADT	QA	4Tire	Bus	-----Truck-----				QC	K Factor	QK	Dir Factor	AAWDT	QW	Year
						2Axle	3+Axle	1Trail	2Trail							
Franklin County																
(650) Shockey Ridge Rd	0.60	100	R									NA		NA		08/05/2011
(651) Walker Rd	0.36	20	R									NA		NA		06/11/2008
(651) Walker Rd	2.76	80	R									NA		NA		06/11/2008
(651) Walker Rd	0.04	290	R									NA		NA		06/11/2008
(652) Circle Creek	2.76	260	R									NA		NA		06/13/2008
(652) Circle Creek	3.72	230	R									NA		NA		07/11/2008
(652) Circle Creek	0.42	230	R									NA		NA		06/11/2008
(653) Ellis Rd	0.99	260	R									NA		NA		06/16/2011
(653) Ellis Rd	0.60	50	R									NA		NA		06/16/2011
(654) Windlass Rd	1.05	1400	R									NA		NA		08/25/2011
(654) Windlass Rd	0.41	530	R									NA		NA		08/31/2011
(654) Windlass Rd	0.31	290	R									NA		NA		08/31/2011
(654) Windlass Rd	0.11	60	R									NA		NA		08/31/2011
(655) Webster Rd	3.57	1000	F	98%	0%	0%	1%	0%	0%	C	0.092	F		1100	F	2011
(655) Webster Rd	1.71	590	R									NA		NA		09/29/2011
(656) Deer Trail Rd	1.00	50	R									NA		NA		06/26/2008
(657) Crowell Gap Rd	0.18	140	R									NA		NA		05/09/2008
(657) Crowell Gap Rd	0.69	190	R									NA		NA		05/14/2008
(657) Red Valley Rd	0.05	80	R									NA		NA		05/14/2008
(657) Red Valley Rd	1.76	80	R									NA		NA		05/14/2008
(657) Crowell Gap Rd	0.81	80	R									NA		NA		05/14/2008
(657) Crowell Gap Rd	1.26	90	R									NA		NA		05/14/2008

Virginia Department of Transportation
Traffic Engineering Division
2011
Annual Average Daily Traffic Volume Estimates By Section of Route
Franklin Maintenance Area

Route	Length	AADT	QA	4Tire	Bus	-----Truck-----				QC	K Factor	QK	Dir Factor	AAWDT	QW	Year
						2Axle	3+Axle	1Trail	2Trail							
Franklin County																
(658) Listening Hill Rd	0.67	50	R									NA		NA		06/04/2008
(658) Listening Hill Rd	0.50	100	R									NA		NA		11/04/2011
(658) Listening Hill Rd	1.53	160	R									NA		NA		06/04/2008
(659) Ramsey Memorial Rd	2.05	70	R									NA		NA		11/04/2011
(659) Bar Ridge Rd	1.42	50	R									NA		NA		11/04/2011
(659) Hunts Rd	0.38	50	R									NA		NA		06/04/2008
(659) Hunts Rd	0.55	50	R									NA		NA		06/04/2008
(660) Morgans Fork Rd	0.23	280	R									NA		NA		06/11/2008
(660) Morgans Fork Rd	0.10	720	R									NA		NA		11/02/2011
(660) Morgans Fork Rd	1.20	530	R									NA		NA		11/02/2011
(660) Mount Zion Rd	0.29	40	R									NA		NA		11/02/2011
(660) Mount Zion Rd	0.60	8	R									NA		NA		06/04/2008
(661) Berger Loop	0.17	1000	R									NA		NA		10/26/2011
(662) Jacks Creek Rd	1.00	160	R									NA		NA		06/04/2008
(662) Jacks Creek Rd	1.70	300	R									NA		NA		11/11/2011
(662) Edwards Way Rd	0.23	50	R									NA		NA		10/26/2011
(662) Old Salem School Rd	1.80	230	R									NA		NA		10/26/2011
(662) Old Salem School Rd	0.55	190	R									NA		NA		10/26/2011
(663) Dilliards Hill Rd	2.57	920	F	97%	1%	1%	1%	0%	0%	C	0.1	F	950	F	2011	
(663) Dillards Hill	0.37	530	R									NA		NA		11/08/2011
(663) Lakestone Rd	0.70	130	R									NA		NA		11/08/2011
(663) Lakestone Rd	0.16	60	R									NA		NA		11/08/2011

Virginia Department of Transportation
Traffic Engineering Division
2011
Annual Average Daily Traffic Volume Estimates By Section of Route
Franklin Maintenance Area

Route	Length	AADT	QA	4Tire	Bus	-----Truck-----				QC	K Factor	QK	Dir Factor	AAWDT	QW	Year
						2Axle	3+Axle	1Trail	2Trail							
Franklin County																
(664) Hicks Hollow Rd	0.75	80	R								NA			NA		05/02/2008
(665) Mallard Point Rd	1.84	520	R								NA			NA		10/26/2011
(666) Merriman Way Rd	0.70	1100	R								NA			NA		10/26/2011
(666) Merriman Way Rd	0.08	690	R								NA			NA		10/12/2011
(666) Merriman Way Rd	0.41	610	R								NA			NA		10/12/2011
(666) Merriman Way Rd	1.30	310	R								NA			NA		10/12/2011
(667) Bremble Dr	1.40	430	R								NA			NA		08/25/2011
(667) Bremble Dr	0.06	180	R								NA			NA		08/25/2011
(667) Bremble Dr	0.05	110	R								NA			NA		08/25/2011
(667) Bremble Dr	0.09	20	R								NA			NA		08/25/2011
(668) Lovely Valley Rd	0.77	490	R								NA			NA		10/18/2011
(668) Lovely Valley Rd	1.52	1800	R								NA			NA		10/18/2011
(668) Gilford Rd	1.24	910	R								NA			NA		10/18/2011
(669) Hermitage Rd	0.80	250	R								NA			NA		06/08/2011
(670) Burnt Chimney Rd	1.19	3200	F	98%	0%	1%	0%	1%	0%	C	0.098	F		3300	F	2011
(670) Burnt Chimney Rd	3.23	2500	F	98%	0%	1%	0%	1%	0%	F	0.094	F		2600	F	2011
(670) Burnt Chimney Rd	3.29	2200	F	98%	0%	1%	0%	1%	0%	F	0.090	F		2300	F	2011
(670) Burnt Chimney Rd	1.77	760	R								NA			NA		10/18/2011
(670) Burnt Chimney Rd	0.14	50	R								NA			NA		10/18/2011
(671) Goldenview Rd	0.48	280	R								NA			NA		12/01/2011
(671) Golden View Rd	3.94	1400	F	98%	0%	1%	1%	0%	0%	C	0.099	F		1400	F	2011
(672) Fox Fire Rd	0.40	4	R								NA			NA		06/03/2008

Virginia Department of Transportation
Traffic Engineering Division
2011
Annual Average Daily Traffic Volume Estimates By Section of Route
Franklin Maintenance Area

Route	Length	AADT	QA	4Tire	Bus	-----Truck-----				QC	K Factor	QK	Dir Factor	AAWDT	QW	Year
						2Axle	3+Axle	1Trail	2Trail							
Franklin County																
(672) Foxfire Rd	1.00	110	R			From: 0.40 MN 33-900					NA			NA		08/16/2011
						To: 33-670 W, Burnt Chimney Rd										
(672) Inglewood Rd	1.15	60	R			From: 33-670 E, Burnt Chimney Rd					NA			NA		09/29/2011
						To: Dead End										
(673) Pigg River Rd	3.15	10	R			From: 33-646 Doe Run Rd					NA			NA		06/13/2008
						To: 3.15 MN 33-646										
(673) Jacks Mtn Rd	0.50	110	R			From: 33-662 Jacks Creek Rd					NA			NA		11/11/2011
						To: SR 40 W, Franklin St										
(673) Jacks Mtn Rd	2.54	200	R			From: SR 40 E, Franklin St					NA			NA		06/04/2008
						To: 33-834 Brooks Mill Rd										
(673) Simmons Creek	1.80	90	R			From: Bus US 220, S Main St					NA			NA		09/29/2011
						To: 33-1019 Tripple Creek Rd										
(674) Doe Run Rd	0.52	3200	F	99%	0%	0%	0%	0%	0%	C	0.086	F		3300	F	2011
						From: 33-1018 Sandridge Rd										
(674) Doe Run Rd	0.28	2600	F	99%	0%	0%	0%	0%	0%	F	0.090	F		2700	F	2011
						From: 33-713										
(674) Doe Run Rd	0.98	2000	F	99%	0%	0%	0%	0%	0%	F	0.081	F		2100	F	2011
						From: 33-713 Power Dam Rd										
(674) Doe Run Rd	1.69	800	F	99%	0%	0%	0%	0%	0%	F	0.081	F		830	F	2011
						From: 33-707 Ashphone Tavern Rd										
(674) Doe Run Rd	2.37	530	F	99%	0%	0%	0%	0%	0%	F	0.099	F		550	F	2011
						From: 33-646 Doe Run Rd										
(674) Burwell Rd	0.40	130	R			To: Dead End; Gap					NA			NA		11/11/2011
						From: 33-718; Gap										
(674) Vic Tree Rd	0.20	45	R			To: SR 40; Gap					NA			NA		06/04/2008
						From: 33-834 S, Brooks Mill Rd										
(674) Timber Ridge Rd	2.53	590	R			To: 33-834 N, Brooks Mill Rd					NA			NA		09/29/2011
						From: Dead End										
(674) Long Horne Rd	1.18	380	R			From: 33-653 Ellis Rd					NA			NA		09/29/2011
						To: 33-653 Ellis Rd										
(675) Juniper Rd	0.25	160	R			From: 33-1205 Deerpath Dr					NA			NA		06/16/2011
						To: Dead End										
(675) Juniper Rd	0.41	120	R			From: 33-678 Northridge Rd; Keffer Rd					NA			NA		06/06/2011
						To: 33-636 S, Hardy Rd										
(676) Northridge Rd	0.15	510	R			From: 33-636 N, Wysong Mill Rd					NA			NA		08/23/2011
						To: 33-634 Hardy Rd; Eton Rd										
(676) Hardy Rd	3.52	2700	F	98%	0%	1%	0%	1%	0%	C	0.098	F		2800	F	2011
						From: 33-636 Hardy Rd										
(677) Middle Gap Rd	1.90	660	R			To: 33-678 W, Northridge Rd					NA			NA		08/23/2011
						From: 33-678 E, Northridge Rd										
(677) Idlewood Rd	1.03	380	R			To: 33-1215 Sourwood Dr					NA			NA		08/23/2011
						From: Cul-de-Sac										

Virginia Department of Transportation
Traffic Engineering Division
2011
Annual Average Daily Traffic Volume Estimates By Section of Route
Franklin Maintenance Area

Route	Length	AADT	QA	4Tire	Bus	-----Truck-----				QC	K Factor	QK	Dir Factor	AAWDT	QW	Year
						2Axle	3+Axle	1Trail	2Trail							
Franklin County																
(678) Truman Hill Rd	3.23	930	F	99%	0%	0%	0%	0%	0%	C	0.106	F		970	F	2011
(678) Poteet Rd	1.28	530	R								NA			NA		05/14/2008
(678) Farmington Dr	1.25	460	R								NA			NA		10/04/2011
(678) Edwardsville Rd	0.85	1000	F	99%	0%	0%	0%	0%	0%	F	0.096	F		1100	F	2011
(678) Edmunds Mill Rd	1.71	170	R								NA			NA		10/14/2011
(678) Northridge Rd	0.14	130	R								NA			NA		10/14/2011
(678) Northridge Rd	1.17	470	R								NA			NA		10/14/2011
(678) Northridge Rd	1.11	260	R								NA			NA		10/14/2011
(678) Northridge Rd	0.20	240	R								NA			NA		10/14/2011
(678) Northridge Rd	0.25	140	R								NA			NA		10/14/2011
(678) Fenwick Lane	0.20	10	R								NA			NA		05/14/2008
(679) Charlie Rd	0.60	90	R								NA			NA		05/14/2008
(679) Truman Hill Rd	1.13	760	F	98%	0%	1%	0%	0%	0%	C	0.101	F		790	F	2011
(679) Truman Hill Rd	0.43	430	R								NA			NA		07/06/2011
(679) Truman Hill Rd	2.53	530	R								NA			NA		07/06/2011
(680) Edwardsville Rd	1.21	960	F	99%	0%	0%	0%	0%	0%	C	0.106	F		1000	F	2011
(680) Edwardsville Rd	1.10	570	R								NA			NA		08/19/2011
(681) Coopers Cove Rd	5.08	590	F	98%	0%	1%	0%	0%	0%	C	0.117	F		610	F	2011
(682) Mtn Valley Rd	2.20	70	R								NA			NA		05/22/2008
(683) Old Brook Rd	0.10	70	R								NA			NA		05/22/2008
Town of Boones Mill																
(684) Boones Mill Rd	0.62	1900	F	99%	0%	0%	0%	0%	0%	C	0.109	F		1900	F	2011

Virginia Department of Transportation
Traffic Engineering Division
2011
Annual Average Daily Traffic Volume Estimates By Section of Route
Franklin Maintenance Area

Route	Length	AADT	QA	4Tire	Bus	-----Truck-----				QC	K Factor	QK	Dir Factor	AAWDT	QW	Year
						2Axle	3+Axle	1Trail	2Trail							
Franklin County																
(684) Boones Mill Rd	1.65	1800	F	99%	0%	0%	0%	0%	0%	F	0.104	F		1900	F	2011
						From: ECL Boones Mill										
						To: 33-686 White Oak Rd										
(684) Boones Mill Rd	4.51	690	F	99%	0%	0%	0%	0%	0%	F	0.102	F		720	F	2011
						From: 33-686 White Oak Rd										
						To: SR 116 Jubal Early Hwy										
(685) Spanish Oak Rd	0.27	40	R								NA			NA		06/24/2008
						From: Dead End										
						To: 33-781 King Richard Rd										
(686) White Oak Rd	2.55	150	R								NA			NA		05/09/2008
						From: 33-684 Boones Mill Rd										
						To: 33-687 Alean Rd										
(687) Alean Rd	0.80	110	R								NA			NA		05/14/2008
						From: 33-698 Kin Vale Rd										
						To: 33-697 Brick Church Rd										
(687) Alean Rd	1.65	80	R								NA			NA		05/14/2008
						From: 33-689 Sample Rd										
(687) Alean Rd	2.61	570	R								NA			NA		05/09/2008
						From: 33-686 White Oak Rd										
(687) Alean Rd	1.02	450	R								NA			NA		05/09/2008
						From: 33-684 Boones Mill Rd										
						To: 33-689 Sample Rd										
(688) Peters Pike Rd	1.43	120	R								NA			NA		05/09/2008
						From: SR 116 N, Jubal Early Hwy										
						To: SR 116 S, Jubal Early Hwy										
(688) Landmark Rd	0.35	280	R								NA			NA		05/09/2008
						From: 33-972 Landmark Rd										
(688) Landmark Rd	2.20	930	R								NA			NA		05/14/2008
						From: 33-678 Farmington Dr, Poteet Rd										
(689) Sample Rd	0.04	520	R								NA			NA		05/09/2008
						From: 33-687 Alean Rd										
(689) Sample Rd	0.77	540	R								NA			NA		05/09/2008
						From: 33-917 Montgomery Rd										
(689) Sample Rd	1.15	510	R								NA			NA		05/09/2008
						From: 33-688 Landmark Rd										
						To: SR 116 Jubal Early Hwy										
(690) Pembroke Rd	0.78	100	R								NA			NA		06/24/2008
						From: 33-767 Prillaman Switch Rd										
						To: Dead End										
(691) Burgess Rd	0.60	370	R								NA			NA		07/15/2011
						From: 33-919 Grassy Hill Rd										
						To: US 220 N, Virgil H Goode Hwy										
(691) Taylors Rd	0.60	1400	R								NA			NA		05/09/2008
						From: US 220 S, Virgil H Goode Hwy										
(691) Taylors Rd	1.50	550	R								NA			NA		05/09/2008
						From: 33-9228 E, Boones Mill Elem Sch										
(691) Taylors Rd	1.93	350	R								NA			NA		05/09/2008
						From: 33-692 S, Gilmer Branch Rd										
						To: 33-635 S, Bonbrook Mill Rd										
(691) Bonbrook Rd	1.50	200	R								NA			NA		05/14/2008
						From: 33-635 N, Bonbrook Mill Rd										
						To: 33-687 Alean Rd										
(692) Rock Lilly Rd	0.26	810	R								NA			NA		05/09/2008
						From: 33-697 Brick Church Rd										
						To: 33-700 Kent Rd										

Virginia Department of Transportation
Traffic Engineering Division
2011
Annual Average Daily Traffic Volume Estimates By Section of Route
Franklin Maintenance Area

Route	Length	AADT	QA	4Tire	Bus	-----Truck-----				QC	K Factor	QK	Dir Factor	AAWDT	QW	Year
						2Axle	3+Axle	1Trail	2Trail							
Franklin County																
(692) Rock Lilly Rd	0.10	490	R									NA		NA		05/09/2008
						From: 33-700 Kent Rd										
						To: 33-856 Rainbow Rd										
(692) Gilmer Branch Rd	1.88	400	R									NA		NA		05/09/2008
						From: 33-691 S, Taylors Rd										
						To: 33-691 N, Taylors Rd										
(692) Gilmer Branch Rd	1.84	170	R									NA		NA		07/22/2011
						From: 1.84 MN 33-691 N										
(692) Gilmer Branch Rd	0.38	170	R									NA		NA		05/09/2008
						From: 33-684 Boones Mill Rd										
(692) Gilmer Branch Rd	0.68	290	R									NA		NA		05/09/2008
						From: 33-881 Narrows Rd										
(692) Gilmer Branch Rd	0.42	250	R									NA		NA		05/09/2008
						To: Dead End										
(693) Green Level Rd	0.70	30	R									NA		NA		07/29/2011
						From: 33-739 S, Bethlehem Rd										
						To: 33-739 N, Bethlehem Rd										
(693) Green Level Rd	2.60	260	R									NA		NA		07/22/2011
						From: 33-739 MID										
(693) Green Level Rd	1.29	460	R									NA		NA		07/22/2011
						From: 33-728 Leaning Oak Rd										
(693) Green Level Rd	0.67	780	R									NA		NA		07/22/2011
						From: 33-1225 Little Mtn Dr										
						To: US 220 Virgil H Goode Hwy										
(694) House Rock Rd	0.30	50	R									NA		NA		07/29/2011
						From: Dead End										
(694) House Rock Rd	0.60	50	R									NA		NA		07/29/2011
						From: 0.30 ME Dead End										
						To: 33-693 Green Level Rd										
(695) Isolane Rd	0.95	500	R									NA		NA		05/07/2008
						From: Dead End										
						To: 33-640 Five Mile Mtn Rd										
(696) Pleasant Breeze Rd	0.40	40	R									NA		NA		09/13/2011
						From: Dead End										
						To: 33-697 Brick Church Rd										
(697) Brick Church Rd	2.26	960	R									NA		NA		09/13/2011
						From: 33-731 Dugwell Rd										
(697) Brick Church Rd	0.46	1300	R									NA		NA		09/13/2011
						From: 33-710 Parkview Dr										
(697) Wirtz Rd	0.61	3400	F	96%	0%	1%	1%	1%	0%	C	0.098	F	3500	F	2011	
						From: US 220 W, Virgil H Goode Hwy										
						To: US 220 E, Virgil H Goode Hwy										
(697) Wirtz Rd	0.89	3200	F	95%	0%	1%	2%	1%	0%	F	0.098	F	3300	F	2011	
						From: 33-692 Rock Lilly Rd										
(697) Wirtz Rd	3.69	2600	F	95%	0%	1%	2%	1%	0%	C	0.105	F	2700	F	2011	
						From: 33-635 Bonbrook Mill Rd										
						To: SR 122 Booker T Washington Hwy										
(698) Kin Vale Rd	0.38	200	R									NA		NA		05/14/2008
						From: 33-699 Angle Plantation Rd										
(698) Kin Vale Rd	1.28	110	R									NA		NA		05/14/2008
						From: 33-687 Alean Rd										
(698) Kin Vale Rd	0.32	110	R									NA		NA		05/14/2008
						From: 1.28 ME 33-687										
						To: 1.28ME 33-687										
						To: Dead End										

Virginia Department of Transportation
Traffic Engineering Division
2011
Annual Average Daily Traffic Volume Estimates By Section of Route
Franklin Maintenance Area

Route	Length	AADT	QA	4Tire	Bus	-----Truck-----				QC	K Factor	QK	Dir Factor	AAWDT	QW	Year
						2Axle	3+Axle	1Trail	2Trail							
Franklin County																
(699) Flint Hill Rd	0.26	140	R									NA		NA		05/16/2008
(699) Angle Plantation Rd	0.05	110	R									NA		NA		05/16/2008
(699) Angle Plantation Rd	1.79	390	R									NA		NA		05/14/2008
(699) Angle Plantation Rd	0.40	490	R									NA		NA		05/14/2008
(700) Kent Rd	0.80	320	R									NA		NA		05/09/2008
(701) Foggy Ridge Rd	1.45	290	R									NA		NA		11/30/2011
(702) Farm View Rd	0.24	580	R									NA		NA		06/04/2008
(702) Farm View Rd	1.10	380	R									NA		NA		06/04/2008
(702) Farm View Rd	1.01	230	R									NA		NA		05/20/2008
(702) Farm View Rd	0.40	110	R									NA		NA		05/20/2008
(702) Farm View Rd	0.49	240	R									NA		NA		05/20/2008
(703) Ayers Rd	1.55	350	R									NA		NA		09/29/2011
(704) Greenway Rd	1.02	220	R									NA		NA		06/04/2008
(705) Chestnut Hill	2.55	1400	R									NA		NA		05/16/2008
(705) Chestnut Hill	1.00	1600	R									NA		NA		05/16/2008
(705) Chestnut Hill	1.50	430	R									NA		NA		05/16/2008
(705) Chestnut Hill	0.35	70	R									NA		NA		05/16/2008
(706) Woodman Rd	0.80	100	R									NA		NA		05/16/2008
(707) Muse Sealed Rd	2.25	560	R									NA		NA		05/16/2008
(707) Muse Field Rd	0.70	100	R									NA		NA		05/16/2008
(707) Ashpone Tavern Rd	1.75	270	R									NA		NA		06/18/2008
(707) Ashpone Tavern Rd	1.22	520	R									NA		NA		06/18/2008

Virginia Department of Transportation
Traffic Engineering Division
2011
Annual Average Daily Traffic Volume Estimates By Section of Route
Franklin Maintenance Area

Route	Length	AADT	QA	4Tire	Bus	-----Truck-----				QC	K Factor	QK	Dir Factor	AAWDT	QW	Year
						2Axle	3+Axle	1Trail	2Trail							
Franklin County																
(708) Adamperry Rd	0.90	130	R								NA			NA		09/23/2011
(708) Gogginsville Rd	0.22	400	R								NA			NA		09/23/2011
(709) Hopkins Rd	3.08	660	R								NA			NA		07/13/2011
(709) Blue Bend Rd	2.20	40	R								NA			NA		05/16/2008
(709) Jamestown Rd	0.40	370	R								NA			NA		09/23/2011
(710) Parkview Dr	0.65	320	R								NA			NA		09/13/2011
(711) Tranquility Rd	0.78	150	R								NA			NA		09/30/2011
(712) Natures Own Rd	0.20	50	R								NA			NA		05/07/2008
(713) Power Dam Rd	2.13	720	R								NA			NA		05/07/2008
(714) Washboard Rd	1.17	70	R								NA			NA		11/18/2011
(715) Chestnut Mtn	0.96	80	R								NA			NA		11/18/2011
(715) Chestnut Mtn	0.75	40	R								NA			NA		06/13/2008
(715) Chestnut Mtn	3.14	5	R								NA			NA		06/13/2008
(716) Copperfield Rd	0.31	10	R								NA			NA		05/13/2008
(716) Copperfield Rd	0.26	10	R								NA			NA		05/13/2008
(717) Sutton Hollow	1.30	230	R								NA			NA		06/20/2008
(718) Robin Ridge Rd	0.53	300	R								NA			NA		10/06/2011
(718) Crooked Oak Rd	2.17	230	R								NA			NA		08/09/2011
(718) Crooked Oak Rd	0.73	420	R								NA			NA		08/09/2011
(718) McNeil Mill Rd	6.36	120	R								NA			NA		06/18/2008
(718) Colonial Tpke	1.74	990	F	97%	0%	1%	1%	1%	0%	F	0.093	F		1000	F	2011

Virginia Department of Transportation
Traffic Engineering Division
2011
Annual Average Daily Traffic Volume Estimates By Section of Route
Franklin Maintenance Area

Route	Length	AADT	QA	4Tire	Bus	-----Truck-----				QC	K Factor	QK	Dir Factor	AAWDT	QW	Year
						2Axle	3+Axle	1Trail	2Trail							
Franklin County																
(718) Colonial Tpke	3.44	630	F	97%	0%	1%	1%	1%	0%	F	0.104	F		660	F	2011
						From: 33-721 Patti Rd										
						To: 33-646 N. Doe Run Rd										
(718) Colonial Tpke	2.33	2000	F	97%	0%	1%	1%	1%	0%	C	0.096	F		2100	F	2011
						From: SR 40 Franklin St										
						To: 33-609 Country Ridge Rd										
(719) Fawndale Rd	0.52	60	R								NA			NA		06/20/2008
						From: 33-608 Fork Mtn Rd										
(720) English Rd	2.19	190	R								NA			NA		06/18/2008
						From: 33-721 Patti Rd										
						To: 33-674 Doe Run Rd										
(721) Patti Rd	1.30	30	R								NA			NA		06/18/2008
						From: 33-707 Ashpone Tavern Rd										
(721) Patti Rd	1.00	110	R								NA			NA		06/18/2008
						From: 33-803 Edgewood Rd										
(721) Patti Rd	1.20	150	R								NA			NA		06/18/2008
						From: 33-720 English Rd										
						To: 33-718 Colonial Tpke										
(722) Beulah Rd	2.68	90	R								NA			NA		06/18/2008
						From: 33-619 Fanny Cook Rd										
						To: 33-803 Edgewood Rd										
(723) Lucy Wade Rd	1.82	160	R								NA			NA		06/18/2008
						From: 33-619 Fanny Cook Rd										
						To: 33-803 Edgewood Rd										
(724) Goose Dam Rd	2.46	140	R								NA			NA		08/09/2011
						From: 33-718 Crooked Oak Rd										
(724) Goose Dam Rd	0.82	630	R								NA			NA		06/18/2008
						From: US 220 Virgil H Goode Hwy										
(724) Goose Dam Rd	1.35	400	R								NA			NA		06/18/2008
						From: 33-810 S. Strawfield Circle										
(724) Goose Dam Rd	1.63	430	R								NA			NA		06/18/2008
						From: 33-827 Windy Ridge Rd										
						To: 33-619 Fanny Cook Rd										
(725) Henry Church Rd	0.16	20	R								NA			NA		08/11/2011
						From: Henry County Line										
						To: Dead End										
(726) Wades Gap Rd	1.35	110	R								NA			NA		07/22/2011
						From: 33-643 Dillons Mill Rd										
(726) Wades Gap Rd	3.50	120	R								NA			NA		07/22/2011
						From: 33-744 Webster Corner Rd										
(726) Wades Gap Rd	1.10	200	R								NA			NA		07/22/2011
						From: 33-664 Hicks Hollow Rd										
						To: 33-613 Naff Rd										
(727) Riverbrook Rd	1.93	60	R								NA			NA		06/26/2008
						From: Dead End										
(727) Riverbrook Rd	0.61	70	R								NA			NA		08/11/2011
						From: 33-894 Johnson Hill Rd										
						To: Henry County Line										
(728) Leaning Oak Rd	2.05	190	R								NA			NA		05/07/2008
						From: 33-693 Green Level Rd										
						To: 33-739 Bethlehem Rd										
(729) Larry Dale Rd	0.25	30	R								NA			NA		05/07/2008
						From: 33-730 Dans Rd										
						To: Dead End										

Virginia Department of Transportation
 Traffic Engineering Division
 2011
 Annual Average Daily Traffic Volume Estimates By Section of Route
 Franklin Maintenance Area

Route	Length	AADT	QA	4Tire	Bus	-----Truck-----				QC	K Factor	QK	Dir Factor	AAWDT	QW	Year
						2Axle	3+Axle	1Trail	2Trail							
Franklin County																
(730) Dans Rd	1.63	80	R								NA			NA		08/03/2011
(731) Dugwell Rd	0.50	60	R								NA			NA		05/07/2008
(731) Dugwell Rd	1.20	770	R								NA			NA		09/13/2011
(731) Dugwell Rd	0.45	340	R								NA			NA		09/13/2011
(732) Blankenship Rd	0.60	50	R								NA			NA		09/23/2011
(732) Blankenship Rd	0.20	100	R								NA			NA		09/23/2011
(733) Nursery Rd	1.05	70	R								NA			NA		09/13/2011
(734) Hopkins Rd	4.06	1000	R								NA			NA		08/09/2011
(734) Antoich Rd	1.55	130	R								NA			NA		08/09/2011
(735) Retreat Rd	0.90	90	R								NA			NA		08/03/2011
(735) Retreat Rd	1.07	80	R								NA			NA		08/03/2011
(735) Retreat Rd	1.60	250	R								NA			NA		08/03/2011
(735) Retreat Rd	1.25	460	R								NA			NA		09/08/2011
(736) Madcap Rd	2.70	90	R								NA			NA		09/27/2011
(737) Deyerle Knob Rd	2.93	710	R								NA			NA		07/13/2011
(737) Deyerle Knob Rd	0.45	310	R								NA			NA		07/13/2011
(737) Hickman Rd	1.10	290	R								NA			NA		07/13/2011
(738) Custers Ridge Rd	2.90	210	R								NA			NA		08/13/2011
(739) Gap Gate Rd	0.60	360	R								NA			NA		09/27/2011
(739) Gap Gate Rd	0.87	210	R								NA			NA		09/27/2011
(739) Bethany Rd	2.94	630	F	98%	0%	1%	0%	0%	0%	F	0.111	F	650	F	2011	

Virginia Department of Transportation
Traffic Engineering Division
2011
Annual Average Daily Traffic Volume Estimates By Section of Route
Franklin Maintenance Area

Route	Length	AADT	QA	4Tire	Bus	-----Truck-----				QC	K Factor	QK	Dir Factor	AAWDT	QW	Year
						2Axle	3+Axle	1Trail	2Trail							
Franklin County																
(739) Bethlehem Rd	1.20	1300	F	98%	0%	1%	0%	0%	0%	F	0.107	F		1400	F	2011
						From: 33-643 S. Bethlehem Rd										
						To: 33-986 Mockingbird Rd										
(739) Bethlehem Rd	4.64	1800	F	98%	0%	1%	0%	0%	0%	F	0.106	F		1900	F	2011
						From: WCL Boones Mill										
						To:										
Town of Boones Mill																
(739) Bethlehem Rd	0.02	1800	N	98%	0%	1%	0%	0%	0%	N	0.106	N		1900	N	2011
						From: WCL Boones Mill										
						To: 33-1609 Oakwood Dr										
(739) Bethlehem Rd	0.16	2600	F	98%	0%	1%	0%	0%	0%	C	0.097	F		2700	F	2011
						From: US 220 Virgil H Goode Hwy										
						To:										
Franklin County																
(740) Algoma Rd	1.75	210	R								NA			NA		09/27/2011
						From: 33-739 Gap Gate Rd										
						To: 33-742 Bethany Rd										
(740) Algoma Rd	2.15	320	R								NA			NA		09/27/2011
						From: 33-641 Callaway Rd										
						To:										
(741) Flanders Rd	0.65	50	R								NA			NA		05/02/2008
						From: 33-643 Dillons Mill Rd										
						To: Dead End										
(742) Bethany Rd	3.83	1000	R								NA			NA		08/03/2011
						From: 33-641 Callaway Rd										
						To: 33-739 E. Bethlehem Rd										
(742) Dugspur Rd	3.33	170	R								NA			NA		09/27/2011
						From: 33-739 W. Gap Gate Rd										
						To: 33-643 S. Dillons Mill Rd										
(742) Cahas Mtn Rd	3.20	110	R								NA			NA		07/29/2011
						From: 33-643 N. Dillons Mill Rd										
						To: 33-739 Bethlehem Rd										
(743) London Ridge Rd	0.45	130	R								NA			NA		09/29/2011
						From: 33-739 Bethlehem Rd										
						To: 33-742 Dugspur Rd										
(744) Webster Corner Rd	2.20	40	R								NA			NA		05/02/2008
						From: 33-643 Dillons Mill Rd										
						To: 2.20 MN 33-643										
(744) Webster Corner Rd	0.90	40	R								NA			NA		05/02/2008
						From: 33-726 Wades Gap Rd										
						To:										
(745) Dillons Mill Rd	0.96	110	R								NA			NA		07/29/2011
						From: 33-643 Adney Gap; Dillons Mill Rd										
						To: Dead End										
(746) Saw Ridge Rd	0.50	60	R								NA			NA		09/27/2011
						From: 33-642 Foothills Rd										
						To: Dead End										
(747) Hempfield Rd	0.70	20	R								NA			NA		05/07/2008
						From: 33-748 Five Mile Mtn Rd										
						To: 33-642 Foothills Rd										
(748) Five Mile Mtn Rd	1.35	480	R								NA			NA		08/05/2011
						From: 33-602 Ferrum Mtn Rd										
						To: 33-747 Hempfield Rd										
(748) Five Mile Mtn Rd	1.25	270	R								NA			NA		08/05/2011
						From: 33-640 N. Turners Creek Rd; Five Mile Mtn Rd										
						To: 33-640 S. Rock Ridge Rd										
(748) Turners Creek Rd	4.15	180	R								NA			NA		08/05/2011
						From: 33-752 Sawmill Rd										
						To:										
(748) Turners Creek Rd	1.66	380	R								NA			NA		08/05/2011
						From: 33-712 Natures Own Rd										
						To:										

Virginia Department of Transportation
Traffic Engineering Division
2011
Annual Average Daily Traffic Volume Estimates By Section of Route
Franklin Maintenance Area

Route	Length	AADT	QA	4Tire	Bus	-----Truck-----				QC	K Factor	QK	Dir Factor	AAWDT	QW	Year
						2Axle	3+Axle	1Trail	2Trail							
Franklin County																
(748) Turners Creek Rd	0.20	580	R									NA		NA		08/05/2011
(748) Ferrum School Rd	0.80	30	R									NA		NA		05/07/2008
(749) Lawrence Rd	0.50	70	R									NA		NA		07/11/2008
(750) Starlight Rd	2.81	50	R									NA		NA		08/05/2011
(751) Whetstone Rd	1.05	70	R									NA		NA		09/15/2011
(751) Running Brook Rd	1.20	70	R									NA		NA		08/05/2011
(751) Swenfield Rd	0.30	90	R									NA		NA		05/07/2008
(752) Sawmill Rd	2.50	300	R									NA		NA		08/05/2011
(752) Sawmill Rd	1.25	390	R									NA		NA		09/27/2011
(753) Pine Spur Rd	1.00	180	R									NA		NA		08/05/2011
(754) Falcon Ridge Rd	1.14	430	R									NA		NA		10/06/2011
(754) Rakes Rd	1.77	660	R									NA		NA		10/06/2011
(755) Clark	0.55	30	R									NA		NA		08/09/2011
(756) Old Forge Rd	4.90	470	F	98%	0%	1%	1%	1%	0%	C	0.098	F		480	F	2011
(756) Old Forge Rd	2.63	440	R									NA		NA		08/11/2011
(756) Old Forge Rd	0.56	470	R									NA		NA		08/11/2011
(756) Ruritan Rd	1.25	410	R									NA		NA		08/11/2011
(756) Ruritan Rd	1.98	170	R									NA		NA		08/11/2011
(756) Ruritan Rd	0.38	650	R									NA		NA		08/11/2011
(756) Fishburne Mtn Rd	3.26	370	R									NA		NA		08/11/2011
(757) Skillet Rd	1.68	190	R									NA		NA		08/03/2011

Virginia Department of Transportation
Traffic Engineering Division
2011
Annual Average Daily Traffic Volume Estimates By Section of Route
Franklin Maintenance Area

Route	Length	AADT	QA	4Tire	Bus	-----Truck-----				QC	K Factor	QK	Dir Factor	AAWDT	QW	Year
						2Axle	3+Axle	1Trail	2Trail							
Franklin County																
(757) Thornton Mtn Rd	0.25	20	R								NA		NA			06/24/2008
(758) Crooked Run	0.90	9	R								NA		NA			05/09/2008
(759) Rufus Rd	1.38	60	R								NA		NA			08/09/2011
(760) Telegraph Rd	0.70	240	R								NA		NA			10/06/2011
(761) Robin Rd	1.03	790	R								NA		NA			10/06/2011
(761) Robin Rd	0.70	350	R								NA		NA			10/06/2011
(761) Canton Church Rd	1.45	90	R								NA		NA			10/06/2011
(761) Canton Church Rd	1.00	60	R								NA		NA			10/06/2011
(762) Providence Church Rd	0.86	480	R								NA		NA			10/06/2011
(762) Providence Church Rd	1.61	610	R								NA		NA			10/06/2011
(763) Vineyard Rd	0.20	20	R								NA		NA			07/09/2008
(764) Carver Lee Rd	0.92	90	R								NA		NA			10/04/2011
(764) Carver Lee Rd	1.92	20	R								NA		NA			06/26/2008
(765) Alumine Rd	0.20	100	R								NA		NA			08/11/2011
(766) Swelling Rd	3.44	70	R								NA		NA			10/04/2011
(766) Beech Mtn Rd	0.70	20	R								NA		NA			06/24/2008
(766) Beech Mtn Rd	2.35	110	R								NA		NA			06/24/2008
(767) Prillaman Switch Rd	3.11	420	F	98%	1%	1%	0%	0%	0%	F	0.129	F	430	F		2011
(767) Prillaman Switch Rd	3.07	540	F	98%	1%	1%	0%	0%	0%	C	0.121	F	560	F		2011
(768) Lighthaven Rd	0.70	100	R								NA		NA			10/04/2011
(768) Lighthaven Rd	0.07	40	R								NA		NA			10/04/2011

Virginia Department of Transportation
Traffic Engineering Division
2011
Annual Average Daily Traffic Volume Estimates By Section of Route
Franklin Maintenance Area

Route	Length	AADT	QA	4Tire	Bus	-----Truck-----				QC	K Factor	QK	Dir Factor	AAWDT	QW	Year
						2Axle	3+Axle	1Trail	2Trail							
Franklin County																
(768) Lighthaven Rd	1.53	10	R									NA		NA		10/04/2011
						From: 33-771 Will Hill Rd										
						To: 33-904 Cannaday Rd										
(768) Lighthaven Rd	0.22	30	R									NA		NA		06/24/2008
						From: 33-767 Prillaman Switch Rd										
						To: 33-770 Old Henry Rd										
(769) Larkin Branch Rd	0.32	80	R									NA		NA		06/26/2008
						From: Dead End										
						To: 33-768 Lighthaven Rd										
(770) Old Henry Rd	2.50	80	R									NA		NA		10/04/2011
						From: 33-769 Larkin Branch Rd										
(771) Will Hill Rd	1.60	30	R									NA		NA		06/24/2008
						From: 33-768 Lighthaven Rd										
						To: 33-767; 33-837										
(772) Holley Ridge Rd	1.45	190	R									NA		NA		10/04/2011
						From: 33-903 Horseshoe Point Rd										
						To: 33-605 Henry Rd										
(772) Brown Hill Rd	2.53	70	R									NA		NA		06/24/2008
						From: 33-837 Marshall Hill Rd										
(772) Marshall Hill Rd	1.52	80	R									NA		NA		09/08/2011
						From: 33-865 Timberline Rd										
						To: Dead End										
(773) Salthouse Branch Rd	0.58	130	R									NA		NA		10/04/2011
						From: 33-798 Knob Church Rd										
						To: Dead End										
(774) Moyerwood Rd	0.60	190	R									NA		NA		09/27/2011
						From: 33-709 Hopkins Rd										
(775) Iron Ridge Rd	3.59	550	F	98%	0%	1%	0%	0%	0%	C	0.099	F		570	F	2011
						From: US 220 Virgil H Goode Hwy										
(775) Iron Ridge Rd	0.43	630	F	96%	0%	1%	1%	2%	0%	C	0.108	F		660	F	2011
						From: 33-697 Wirtz Rd										
						To: Dead End										
(776) Roland Branch Rd	0.49	20	R									NA		NA		07/11/2008
						From: 33-798 Knob Church Rd										
(778) Nicholas Creek Rd	1.65	140	R									NA		NA		08/11/2011
						From: 33-780 Jamison Mill Rd										
						To: 33-605 W, Henry Rd										
(778) Republican Church Rd	2.99	90	R									NA		NA		08/11/2011
						From: 33-605 E, Henry Rd										
						To: 33-623 Ingramville Rd										
(779) Liberty Rd	0.40	70	R									NA		NA		11/02/2011
						From: SR 40 Franklin St										
						To: Pittsylvania County Line										
(780) Jamison Mill Rd	0.12	70	R									NA		NA		08/11/2011
						From: Dead End										
						To: 33-778 Nicholas Creek Rd										
(780) Jamison Mill Rd	1.96	40	R									NA		NA		08/11/2011
						From: 33-605 Henry Rd										
(781) Pernello Rd	3.00	70	R									NA		NA		09/08/2011
						From: SR 40; 33-752										
						To: 33-623 E, Ingramville Rd										
(781) Ramblin Rose Rd	0.27	350	R									NA		NA		09/08/2011
						From: 33-623 W, Ingramville Rd										
						To: 33-685 Spanish Oak Rd										

Virginia Department of Transportation
Traffic Engineering Division
2011
Annual Average Daily Traffic Volume Estimates By Section of Route
Franklin Maintenance Area

Route	Length	AADT	QA	4Tire	Bus	-----Truck-----				QC	K Factor	QK	Dir Factor	AAWDT	QW	Year
						2Axle	3+Axle	1Trail	2Trail							
Franklin County																
(781) Ramblin Rose Rd	0.73	190	R				From: 33-685 Spanish Oak Rd					NA		NA		09/08/2011
							To: 33-865 Timberline Rd									
(782) Ashworth Rd	0.36	140	R				From: 33-890 Snow Creek Rd					NA		NA		06/11/2008
							To: Pittsylvania County Line									
(783) Endicott Hill Rd	1.20	110	R				From: Dead End					NA		NA		06/26/2008
							To: SR 40 Franklin St									
(784) Pernello Rd	1.04	70	R				From: 33-623 Ingramville Rd					NA		NA		08/11/2011
							To: 33-781 King Richard Rd									
(785) Johnnys Ridge Rd	4.04	70	R				From: SR 40 Franklin St					NA		NA		09/08/2011
							To: Dead End									
(786) Beards Creek Rd	1.31	50	R				From: SR 40 Franklin St					NA		NA		05/07/2008
							To: 33-605 Henry Rd									
(787) Welcome Valley Rd	0.40	30	R				From: Dead End					NA		NA		05/07/2008
							To: 33-788 Thompson Ridge Rd									
(788) Thompson Ridge Rd	2.88	320	R				From: 33-623 Fairy Stone Park Rd					NA		NA		09/08/2011
							To: SR 40 W, Franklin St									
(788) Dry Hill Rd	2.50	210	R				From: SR 40 EAST, 33-605					NA		NA		09/15/2011
							To: 33-857 Tharp Creek Rd									
(788) Dry Hill Rd	1.65	110	R				From: 33-789 Dry Hill Rd					NA		NA		08/05/2011
							To: 33-788 Buffalo Ridge Rd									
(788) Buffalo Ridge Rd	2.60	40	R				From: 33-748 Turners Creek Rd					NA		NA		08/05/2011
							To: Dead End									
(789) Longbranch Hill Rd	1.78	10	R				From: Dead End					NA		NA		06/26/2008
							To: 33-895 Raven Rd									
(789) Longbranch Hill Rd	0.60	80	R				From: 33-895 Raven Rd					NA		NA		09/08/2011
							To: SR 40 Franklin St									
(789) Dry Hill Rd	3.48	60	R				From: SR 40 Franklin St					NA		NA		09/15/2011
							To: 33-788 Buffalo Ridge Rd; Dry Hill Rd									
(790) Potters Creek Rd	0.75	70	R				From: 33-890 Snow Creek Rd					NA		NA		06/11/2008
							To: 33-899 Potters Creek Rd									
(790) Potters Creek Rd	0.25	9	R				From: 33-899 Potters Creek Rd					NA		NA		06/11/2008
							To: Dead End									
(791) Ashbrook Rd	0.42	250	R				From: Dead End					NA		NA		06/11/2008
							To: 33-813 Taylor Tyree									
(792) Laurel Bluff Rd	1.90	10	R				From: Floyd County Line					NA		NA		06/26/2008
							To: 33-793 Runnett Bag Rd									
(793) Runnett Bag Rd	2.00	30	R				From: Floyd County Line					NA		NA		06/26/2008
							To: 33-792 Laurel Bluff Rd									
(793) Runnett Bag Rd	0.80	60	R				From: 33-792 Laurel Bluff Rd					NA		NA		08/05/2011
							To: 33-836 Turkey Branch Rd									
(793) Runnett Bag Rd	1.31	140	R				From: 33-836 Turkey Branch Rd					NA		NA		09/15/2011
							To: 33-818 Hurds Branch Rd									

Virginia Department of Transportation
Traffic Engineering Division
2011
Annual Average Daily Traffic Volume Estimates By Section of Route
Franklin Maintenance Area

Route	Length	AADT	QA	4Tire	Bus	-----Truck-----				QC	K Factor	QK	Dir Factor	AAWDT	QW	Year
						2Axle	3+Axle	1Trail	2Trail							
Franklin County																
(793) Runnett Bag Rd	0.35	210	R									NA		NA		09/15/2011
(793) Runnett Bag Rd	0.45	220	R									NA		NA		09/15/2011
(794) Edwardsway Rd	0.19	710	R									NA		NA		06/04/2008
(795) Stave Mill Rd	0.31	150	R									NA		NA		06/24/2008
(795) Stave Mill Rd	0.11	150	R									NA		NA		06/24/2008
(797)	0.08	NA										NA		NA		
(798) Knob Church Rd	0.64	170	R									NA		NA		10/04/2011
(798) Knob Church Rd	1.04	170	R									NA		NA		10/04/2011
(798) Knob Church Rd	1.48	320	R									NA		NA		10/04/2011
(799) Meadow Branch Rd	0.27	70	R									NA		NA		07/22/2011
(800) Waid Park Rd	0.80	480	R									NA		NA		09/13/2011
(800) Waid Park Rd	0.10	670	R									NA		NA		09/13/2011
(801) Chantilly Rd	1.00	100	R									NA		NA		08/09/2011
(802) Old Carolina Rd	0.65	140	R									NA		NA		09/08/2011
(803) Edgewood Rd	1.62	150	R									NA		NA		06/18/2008
(804) Deepwoods Rd	2.48	160	R									NA		NA		07/06/2011
(805) Nollens Hill	0.35	80	R									NA		NA		11/18/2011
(805) Nollens Hill Rd	0.18	2200	F	98%	0%	1%	1%	0%	0%	C	0.085	F	2300	F		2011
(806) Factory Hill Rd	2.14	330	R									NA		NA		09/27/2011
(807) Mary Bett Hollow	1.31	50	R									NA		NA		09/15/2011

Virginia Department of Transportation
Traffic Engineering Division
2011
Annual Average Daily Traffic Volume Estimates By Section of Route
Franklin Maintenance Area

Route	Length	AADT	QA	4Tire	Bus	-----Truck-----				QC	K Factor	QK	Dir Factor	AAWDT	QW	Year
						2Axle	3+Axle	1Trail	2Trail							
Franklin County																
(808) Rockland Rd	1.60	120	R									NA		NA		09/27/2011
(809) Museville Rd	0.95	280	R									NA		NA		06/11/2008
(810) Strawfield Circle	2.17	20	R									NA		NA		06/18/2008
(811) Frying Pan Hollow Rd	0.30	10	R									NA		NA		06/24/2008
(812) Jamestown Rd	0.94	630	R									NA		NA		09/23/2011
(813) Taylor Tyree	0.13	240	R									NA		NA		06/13/2008
(813) Taylor Tyree	1.37	110	R									NA		NA		06/13/2008
(814) Goldmine Rd	1.52	330	R									NA		NA		06/04/2008
(815) Pine Grove Rd	1.52	230	R									NA		NA		06/04/2008
(816) Cassell Dr	0.41	520	R									NA		NA		08/09/2011
(816) Cassell Dr	0.29	320	R									NA		NA		08/09/2011
(817) Chestnut Grove	0.85	40	R									NA		NA		08/05/2011
(818) Hurds Branch Rd	1.60	70	R									NA		NA		09/15/2011
(819) Bucksrape Rd	1.30	150	R									NA		NA		10/28/2011
(820) Diamond Ave	0.63	340	F	99%	0%	1%	0%	0%	0%	C	0.109	F		360	F	2011
(820) Diamond Ave	0.50	130	R									NA		NA		09/13/2011
(821) Calico Rock Rd	1.66	270	R									NA		NA		09/13/2011
(822) Holland Rd	0.45	80	R									NA		NA		08/03/2011
(823) Marcus Rd	0.93	90	R									NA		NA		06/13/2008

Virginia Department of Transportation
Traffic Engineering Division
2011
Annual Average Daily Traffic Volume Estimates By Section of Route
Franklin Maintenance Area

Route	Length	AADT	QA	4Tire	Bus	-----Truck-----				QC	K Factor	QK	Dir Factor	AAWDT	QW	Year
						2Axle	3+Axle	1Trail	2Trail							
Franklin County																
(824) Murray Knob Rd	0.50	190	R								NA		NA			05/07/2008
(825) Hillock Rd	0.50	40	R								NA		NA			08/05/2011
(826) Golden View Rd	1.00	150	R								NA		NA			09/29/2011
(827) Rabbit Ridge	0.30	90	R								NA		NA			08/09/2011
(827) Windy Ridge Rd	1.24	160	R								NA		NA			06/18/2008
(828) Monty Rd	0.50	100	R								NA		NA			07/22/2011
(829) Cowans Furnace Rd	1.03	70	R								NA		NA			06/13/2008
(830) Mills Rd	0.55	90	R								NA		NA			08/05/2011
(830) Mills Rd	0.03	250	R								NA		NA			08/05/2011
(831) Piney Point Rd	0.32	270	R								NA		NA			11/08/2011
(831) Piney Point Rd	1.15	140	R								NA		NA			11/08/2011
(831) Piney Point Rd	0.15	20	R								NA		NA			11/04/2011
(831) Piney Point Rd	0.45	40	R								NA		NA			07/09/2008
(832) Ledbetter Rd	0.85	320	R								NA		NA			05/16/2008
(833) Lovely Valley Rd	0.70	1100	R								NA		NA			10/14/2011
(833) Lovely Valley Rd	0.28	970	R								NA		NA			10/14/2011
(834) Brooks Mill Rd	0.98	1000	F	96%	0%	1%	2%	1%	0%	F	0.093	F	1000	F		2011
(834) Brooks Mill Rd	2.88	1700	F	96%	0%	1%	2%	1%	0%	F	0.095	F	1800	F		2011
(834) Brooks Mill Rd	1.18	2200	F	96%	0%	1%	2%	1%	0%	F	0.092	F	2300	F		2011
(834) Brooks Mill Rd	2.36	3200	F	96%	0%	1%	2%	1%	0%	C	0.094	F	3300	F		2011
(834) Brooks Mill Rd	0.39	3600	F	96%	0%	1%	2%	1%	0%	F	0.094	F	3800	F		2011

Virginia Department of Transportation
Traffic Engineering Division
2011
Annual Average Daily Traffic Volume Estimates By Section of Route
Franklin Maintenance Area

Route	Length	AADT	QA	4Tire	Bus	-----Truck-----				QC	K Factor	QK	Dir Factor	AAWDT	QW	Year	
						2Axle	3+Axle	1Trail	2Trail								
Franklin County																	
(834) Brooks Mill Rd	2.90	2100	F	96%	0%	1%	2%	1%	0%	F	0.1	F		2100	F	2011	
						From: 33-670 Burnt Chimney Rd											
						To: 33-616 Scruggs Rd											
(835) Glendale Rd	0.90	70	R								NA			NA		05/02/2008	
						From: 33-612 Slings Gap Rd											
						To: Dead End											
(836) Turkey Branch Rd	1.00	70	R								NA			NA		06/26/2008	
						From: 33-793 Runnett Bag Rd											
						To: Dead End											
(837) Marshall Hill Rd	0.92	60	R								NA			NA		10/04/2011	
						From: 33-772 Marshall Hill Rd; Brown Hill Rd											
(837) Marshall Hill Rd	0.18	210	R								NA			NA		10/04/2011	
						From: 33-648 Stanley Branch Rd											
						To: 33-767 N, Prillaman Switch Rd											
(837) Marshall Hill Rd	0.85	5	R								NA			NA		10/04/2011	
						From: 33-767 S; 33-771											
						To: 33-606 Hawpatch Rd											
(838) Ridgecrest Rd	0.80	170	R								NA			NA		05/22/2008	
						From: Dead End											
						To: 33-681 Coopers Cove Rd											
(839) Powells Store Rd	1.33	170	R								NA			NA		09/29/2011	
						From: 33-834 Brooks Mill Rd											
						To: 33-655 N, Webster Rd											
(839) Old Carriage Rd	1.52	160	R								NA			NA		09/29/2011	
						From: 33-655 S, Webster Rd											
						To: 33-671 W, Golden View Rd											
(839) Green House Rd	0.70	390	R								NA			NA		06/04/2008	
						From: 33-671 E, Golden View Rd											
						To: Dead End											
(840) Dove Rd	1.01	200	R								NA			NA		10/26/2011	
						From: 33-834 Brooks Mill Rd											
						To: 33-662 Old Salem School Rd											
(841) Hidden Valley Rd	0.30	10	R								NA			NA		06/26/2008	
						From: Dead End											
						To: SR 40 Franklin St											
(842) Ike Rd	0.25	70	R								NA			NA		06/26/2008	
						From: Dead End											
						To: 33-793 Runnett Bag Rd											
(843) Booth Rd	0.19	80	R								NA			NA		08/19/2011	
						From: 33-635 Mooman Rd											
						To: Dead End											
(844) Emmas Rd	0.45	120	R								NA			NA		06/13/2008	
						From: 33-619 Fanny Cook Rd											
						To: Dead End											
(845) Briar Ridge Rd	2.63	180	R								NA			NA		10/06/2011	
						From: 33-607 Fairfield Rd											
						To: 33-761 Canton Church Rd											
(846) Trigger Jim Rd	0.30	20	R								NA			NA		07/11/2008	
						From: 33-637 Griffith Hill Rd											
						To: Dead End											
(847) Blackwell Rd	0.25	70	R								NA			NA		06/18/2008	
						From: Dead End											
						To: US 220 Virgil H Goode Hwy											
(848) Guthrie Rd	0.19	80	R								NA			NA		05/02/2008	
						From: Dead End											
						To: 33-616 Morewood Rd											

Virginia Department of Transportation
Traffic Engineering Division
2011
Annual Average Daily Traffic Volume Estimates By Section of Route
Franklin Maintenance Area

Route	Length	AADT	QA	4Tire	Bus	-----Truck-----				QC	K Factor	QK	Dir Factor	AAWDT	QW	Year
						2Axle	3+Axle	1Trail	2Trail							
Franklin County																
(849) Blue Ridge Ct	0.47	200	R									NA		NA		08/09/2011
(850) Rhododendron Rd	0.21	80	R									NA		NA		05/02/2008
(850) Rhododendron Rd	0.66	80	R									NA		NA		05/02/2008
(851) Bowman Rd	0.30	70	R									NA		NA		05/07/2008
(852) Guthrie Rd	0.50	80	R									NA		NA		05/02/2008
(853) Cooks Knob	1.50	260	R									NA		NA		09/08/2011
(854) Toms Knob Rd	0.98	280	R									NA		NA		06/13/2008
(855) Ikenberry Rd	0.60	90	R									NA		NA		09/13/2011
(856) Rainbow Rd	0.23	40	R									NA		NA		05/09/2008
(857) Tharp Creek Rd	1.00	40	R									NA		NA		06/11/2008
(858) Laprad Mill Rd	1.07	80	R									NA		NA		06/11/2008
(859) Wrays Chapel Rd	0.87	130	R									NA		NA		06/04/2008
(860) Shooting Creek Rd	2.85	200	F	95%	0%	1%	2%	1%	0%	C	0.114	F		210	F	2011
(861) Major Holland Rd	0.89	180	R									NA		NA		09/29/2011
(862) John Arthur Rd	2.56	300	R									NA		NA		05/02/2008
(862) John Arthur Rd	0.65	220	R									NA		NA		07/26/2011
(863) Rakes Rd	1.67	460	R									NA		NA		10/06/2011
(863) Davis Mill Rd	1.29	630	R									NA		NA		08/11/2011
(864) Old Ferrum Rd	3.48	300	R									NA		NA		09/08/2011

Virginia Department of Transportation
Traffic Engineering Division
2011
Annual Average Daily Traffic Volume Estimates By Section of Route
Franklin Maintenance Area

Route	Length	AADT	QA	4Tire	Bus	-----Truck-----				QC	K Factor	QK	Dir Factor	AAWDT	QW	Year
						2Axle	3+Axle	1Trail	2Trail							
Franklin County																
(864) Old Ferrum Rd	0.20	570	R			From: 33-853 Cooks Knob					NA			NA		09/08/2011
(864) Old Ferrum Rd	0.65	340	R			From: 33-927 Iron Bridge Rd					NA			NA		09/08/2011
						To: 33-756 Old Forge Rd										
(865) Timberline Rd	1.40	10	R			From: 33-605 Henry Rd					NA			NA		06/24/2008
(865) Timberline Rd	1.20	9	R			From: 33-778 Nicholas Creek Rd					NA			NA		06/24/2008
(865) Timberline Rd	0.13	150	R			From: 33-772 Marshall Hill Rd					NA			NA		09/08/2011
(865) Timberline Rd	1.29	70	R			From: 33-781 King Richard Rd					NA			NA		06/24/2008
(865) Timberline Rd	0.31	160	R			From: 1.29 ME 33-781					NA			NA		06/24/2008
						To: 33-623 Timberline Rd; Ingramville Rd										
(866) Crafts Church Rd	0.37	310	R			From: 33-655 Webster Rd					NA			NA		09/29/2011
(866) Crafts Church Rd	0.98	70	R			From: 33-913 Smith Rd					NA			NA		09/29/2011
						To: Dead End										
(867) Highland Farm Rd	1.01	140	R			From: Dead End					NA			NA		09/29/2011
						To: 33-640 Five Mile Mtn Rd										
(868) Kingston Rd	1.10	620	R			From: Dead End					NA			NA		08/16/2011
						To: 33-670 Burnt Chimney Rd										
(869) Turtle Hill Rd	0.31	400	R			From: 33-834 Brooks Mill Rd					NA			NA		06/04/2008
						To: SR 40 Franklin St										
(870) Kenwood Rd	0.93	40	R			From: SR 40 Franklin St					NA			NA		09/29/2011
						To: Dead End										
(871) Longwood Rd	0.30	120	R			From: Dead End					NA			NA		07/08/2008
(871) Longwood Rd	0.22	330	R			From: 33-702 Farm View Rd					NA			NA		07/08/2008
						To: SR 122 Booker T Washington Hwy										
(876) Byrds Mill Rd	3.08	260	R			From: SR 40 W, Franklin St					NA			NA		06/04/2008
						To: SR 40 E, Franklin St										
(877) Dudley Rd	0.32	50	R			From: 33-831 Piney Point Rd					NA			NA		11/08/2011
						To: Dead End										
(879) Orchard Acres Rd	0.45	130	R			From: Dead End					NA			NA		06/20/2008
						To: US 220 Virgil H Goode Hwy										
(880) Mayfield Lane	0.50	NA				From: 33-761 Canton Church Rd					NA			NA		
						To: 33-608 Fork Mtn Rd										
(881) Narrows Rd	0.34	80	R			From: 33-692 Gilmer Branch Rd					NA			NA		05/09/2008
						To: Dead End										

Virginia Department of Transportation
Traffic Engineering Division
2011
Annual Average Daily Traffic Volume Estimates By Section of Route
Franklin Maintenance Area

Route	Length	AADT	QA	4Tire	Bus	-----Truck-----				QC	K Factor	QK	Dir Factor	AAWDT	QW	Year
						2Axle	3+Axle	1Trail	2Trail							
Franklin County																
(882) Shady Grove Rd	0.93	260	R									NA		NA		06/20/2008
(884) Gray Ridge Rd	0.20	30	R									NA		NA		06/26/2008
(885) Oriole Rd	0.24	4	R									NA		NA		06/13/2008
(886) Gregory Rd	0.37	130	R									NA		NA		06/11/2008
(887) Woodcott Rd	0.19	180	R									NA		NA		08/03/2011
(887) Woodcott Rd	0.11	40	R									NA		NA		08/03/2011
Floyd County																
(888) Silverleaf Rd	0.36	20	R									NA		NA		07/02/2008
(888) Silverleaf Rd	0.45	50	R									NA		NA		07/02/2008
(888) Cypress Rd	0.10	130	R									NA		NA		07/02/2008
Franklin County																
(889) Glade Creek Rd	0.82	220	R									NA		NA		06/13/2008
(890) Snow Creek Rd	5.24	1400	F	97%	0%	1%	0%	1%	0%	C	0.100	F		1400	F	2011
(890) Snow Creek Rd	4.06	740	F	97%	0%	1%	0%	1%	0%	F	0.092	F		770	F	2011
(890) Snow Creek Rd	3.15	670	F	97%	0%	1%	0%	2%	0%	C	0.088	F		690	F	2011
(890) Snow Creek Rd	2.40	1100	F	97%	0%	1%	0%	2%	0%	F	0.098	F		1200	F	2011
(890) Snow Creek Rd	5.68	720	F	97%	0%	1%	0%	2%	0%	F	0.099	F		740	F	2011
(891) Poplar Creek Rd	0.40	250	R									NA		NA		06/06/2008
(892) Mario Farm Rd	0.10	8	R									NA		NA		06/26/2008
(893) Clement Dr	0.22	45	R									NA		NA		06/08/2011
(894) Johnson Hill Rd	2.40	30	R									NA		NA		06/26/2008
(895) Raven Rd	0.40	20	R									NA		NA		06/26/2008

Virginia Department of Transportation
Traffic Engineering Division
2011
Annual Average Daily Traffic Volume Estimates By Section of Route
Franklin Maintenance Area

Route	Length	AADT	QA	4Tire	Bus	-----Truck-----				QC	K Factor	QK	Dir Factor	AAWDT	QW	Year
						2Axle	3+Axle	1Trail	2Trail							
Franklin County																
(896) Sycamore St	0.54	90	R									NA		NA		09/13/2011
(897) Haven Ridge	0.40	50	R									NA		NA		10/06/2011
(898) Barbour Rd	0.58	60	R									NA		NA		06/20/2008
(899) Potters Creek Rd	1.85	40	R									NA		NA		06/11/2008
(900) Three Oaks Rd	3.55	300	R									NA		NA		09/29/2011
(901) Newcomb Rd	0.50	9	R									NA		NA		07/02/2008
(902) Double Branch Rd	0.90	400	R									NA		NA		06/18/2008
(903) Horseshoe Point Rd	0.45	50	R									NA		NA		06/26/2008
(903) Horseshoe Point Rd	2.87	120	R									NA		NA		10/04/2011
(904) Cannaday Rd	0.40	6	R									NA		NA		06/24/2008
(905) Oak Ridge Rd	0.15	60	R									NA		NA		06/06/2008
(905) Standiford Rd	0.02	20	R									NA		NA		10/26/2011
(905) Standiford Rd	0.20	50	R									NA		NA		10/26/2011
(905) Standiford Rd	0.32	150	R									NA		NA		10/26/2011
(906) Highland Hills Rd	0.09	170	R									NA		NA		08/09/2011
(906) Highland Hills Rd	0.58	620	F	100%	0%	0%	0%	0%	0%	C	0.107	F		640	F	2011
(907) Stonewall Rd	0.20	8	R									NA		NA		07/11/2008
(908) Delta Rd	0.75	60	R									NA		NA		05/07/2008
(909) Blue Bend Rd	0.30	140	R									NA		NA		09/27/2011
(910) Thrush Rd	0.20	110	R									NA		NA		05/07/2008

Virginia Department of Transportation
Traffic Engineering Division
2011
Annual Average Daily Traffic Volume Estimates By Section of Route
Franklin Maintenance Area

Route	Length	AADT	QA	4Tire	Bus	-----Truck-----				QC	K Factor	QK	Dir Factor	AAWDT	QW	Year
						2Axle	3+Axle	1Trail	2Trail							
Franklin County																
(911) Spence Rd	0.30	10	R											NA		06/06/2008
(912) Blacksmith Rd	0.68	20	R											NA		06/04/2008
(913) Smith Rd	0.29	130	R											NA		06/06/2008
(914) Ocala Rd	0.53	1300	R											NA		09/29/2011
(915) Timberline Rd	0.10	810	R											NA		11/18/2011
(916) Campbellwood Rd	0.70	70	R											NA		08/03/2011
(917) Montgomery Rd	0.23	80	R											NA		05/09/2008
(918) Ingram Rd	0.26	45	R											NA		06/26/2008
(919) Grassy Hill Rd	1.61	3000	F	97%	0%	0%	1%	2%	0%	F	0.099	F		3100	F	2011
(919) Grassy Hill Rd	1.91	2600	F	97%	0%	0%	1%	2%	0%	C	0.101	F		2700	F	2011
(919) Grassy Hill Rd	2.02	1000	F	97%	0%	0%	1%	2%	0%	F	0.112	F		1000	F	2011
(919) Grassy Hill Rd	3.15	1700	F	97%	0%	0%	1%	2%	0%	F	0.11	F		1800	F	2011
(920) Morgans Fork Rd	1.15	270	R											NA		11/12/2011
(921) Altice Mill Rd	2.00	520	R											NA		05/16/2008
(922) Smith Paradise Lane	0.41	10	R											NA		09/29/2011
(923) Clark Hollow	0.55	60	R											NA		05/02/2008
(924) Vista Rd	0.05	320	R											NA		06/20/2008
(924) Vista Rd	0.05	140	R											NA		06/20/2008
(924) Vista Rd	0.12	140	R											NA		06/20/2008
(925) Barn Rd	0.15	50	R											NA		06/20/2008

Virginia Department of Transportation
Traffic Engineering Division
2011
Annual Average Daily Traffic Volume Estimates By Section of Route
Franklin Maintenance Area

Route	Length	AADT	QA	4Tire	Bus	-----Truck-----				QC	K Factor	QK	Dir Factor	AAWDT	QW	Year
						2Axle	3+Axle	1Trail	2Trail							
Franklin County																
(926) Tobacco Rd	1.31	90	R									NA		NA		09/29/2011
(927) Iron Bridge Rd	0.03	490	R									NA		NA		09/08/2011
(928) Woodwinds Rd	0.50	60	R									NA		NA		08/03/2011
(929) Briar Mtn Rd	0.60	170	R									NA		NA		06/18/2008
(929) Briar Mtn Rd	0.40	280	R									NA		NA		08/09/2011
(930) Wescott Rd	0.29	630	R									NA		NA		09/13/2011
(931) Fralins Rd	1.08	150	R									NA		NA		06/13/2008
(932) Graveyard Knob Rd	0.80	60	R									NA		NA		07/13/2011
(933) Colonel Lee	0.60	100	R									NA		NA		06/20/2008
(934) Horseshoe Point Rd	0.48	49	R									NA		NA		10/04/2011
(935) Fairlane Rd	0.50	80	R									NA		NA		06/20/2008
(936) Greenhouse Rd	0.79	290	R									NA		NA		06/04/2008
(937) Penn Hall Rd	1.26	60	R									NA		NA		11/08/2011
(938) Standiford Rd	2.27	430	R									NA		NA		10/26/2011
(938) Rockcliff Rd	0.21	280	R									NA		NA		10/28/2011
(938) Rockcliff Rd	0.24	130	R									NA		NA		10/28/2011
(938) Rockcliff Rd	0.46	50	R									NA		NA		10/28/2011
(939) Menefee Rd	0.40	90	R									NA		NA		06/24/2008
(940) Ashmeade Rd	1.25	550	R									NA		NA		09/20/2011
(941) Rolling Rd	1.00	90	R									NA		NA		10/18/2011

Virginia Department of Transportation
Traffic Engineering Division
2011
Annual Average Daily Traffic Volume Estimates By Section of Route
Franklin Maintenance Area

Route	Length	AADT	QA	4Tire	Bus	-----Truck-----				QC	K Factor	QK	Dir Factor	AAWDT	QW	Year
						2Axle	3+Axle	1Trail	2Trail							
Franklin County																
942	Bluewater Dr	0.25	30	R								NA		NA		10/18/2011
942	Bluewater Dr	0.22	50	R								NA		NA		10/18/2011
942	Bluewater Dr	0.03	90	R								NA		NA		10/18/2011
942	Bluewater Dr	0.20	100	R								NA		NA		10/18/2011
942	Bluewater Dr	0.20	140	R								NA		NA		10/18/2011
942	Bluewater Dr	0.70	490	R								NA		NA		10/18/2011
942	Bluewater Dr	0.80	930	R								NA		NA		10/18/2011
942	Bluewater Dr	1.92	1200	R								NA		NA		08/03/2011
943	SR 943	0.05	6	R								NA		NA		06/18/2008
944	Crafts Ford Rd	0.15	40	R								NA		NA		06/08/2011
944	Crafts Ford Rd	1.11	390	R								NA		NA		06/08/2011
944	Crafts Ford Rd	0.54	620	R								NA		NA		06/08/2011
944	Crafts Ford Rd	0.47	48	R								NA		NA		06/08/2011
944	Crafts Ford Rd	0.08	530	R								NA		NA		06/08/2011
945	Kemp Ford Rd	1.56	1400	F	98%	0%	1%	1%	0%	0%	C	0.082	F	1500	F	2011
945	Kemp Ford Rd	1.90	360	R								NA		NA		11/08/2011
945	Kemp Ford Rd	0.10	120	R								NA		NA		11/08/2011
945	Kemp Ford Rd	0.10	60	R								NA		NA		11/08/2011
945	Kemp Ford Rd	0.10	50	R								NA		NA		11/04/2011
946	Novelty Rd	1.93	400	R								NA		NA		06/04/2008
946	Novelty Rd	1.79	330	R								NA		NA		06/04/2008
946	Tabernacle Rd	0.30	60	R								NA		NA		11/02/2011
947	Camp Rd	0.23	70	R								NA		NA		06/22/2011

Virginia Department of Transportation
Traffic Engineering Division
2011
Annual Average Daily Traffic Volume Estimates By Section of Route
Franklin Maintenance Area

Route	Length	AADT	QA	4Tire	Bus	-----Truck-----				QC	K Factor	QK	Dir Factor	AAWDT	QW	Year
						2Axle	3+Axle	1Trail	2Trail							
Franklin County																
948	Periwinkle Rd	0.80	330	R								NA		NA		10/12/2011
949	Lakewood Forest Rd	2.33	1400	R								NA		NA		06/22/2011
949	Lakewood Forest Rd	0.84	420	R								NA		NA		06/22/2011
949	Lakewood Forest Rd	0.16	160	R								NA		NA		06/24/2011
949	Lakewood Forest Rd	0.13	90	R								NA		NA		06/24/2011
950	Dovetail Rd	0.75	4	R								NA		NA		05/22/2008
951	Redbud Lane	0.51	390	R								NA		NA		06/24/2011
951	Redbud Lane	0.29	320	R								NA		NA		06/24/2011
951	Redbud Lane	0.45	50	R								NA		NA		06/24/2011
952	Indian Cave Rd	0.86	70	R								NA		NA		06/04/2008
953	Ellerbee Rd	0.10	8	R								NA		NA		05/22/2008
954	Ball Park Rd	1.80	520	R								NA		NA		05/16/2008
956	Redbud Hill Rd	0.70	160	R								NA		NA		09/27/2011
957	Dillard's Hill Rd	0.83	360	R								NA		NA		11/08/2011
958	Tall Tree Rd	0.24	49	R								NA		NA		08/19/2011
959	Rutrough Rd	0.20	50	R								NA		NA		09/13/2011
960	Keatts Rd	0.50	20	R								NA		NA		06/20/2008
961	Hedgewood Rd	0.28	50	R								NA		NA		05/07/2008
962	Masons Knob Rd	0.65	50	R								NA		NA		07/26/2011
963	Shively Rd	0.19	20	R								NA		NA		07/26/2011

Virginia Department of Transportation
Traffic Engineering Division
2011
Annual Average Daily Traffic Volume Estimates By Section of Route
Franklin Maintenance Area

Route	Length	AADT	QA	4Tire	Bus	-----Truck-----				QC	K Factor	QK	Dir Factor	AAWDT	QW	Year
						2Axle	3+Axle	1Trail	2Trail							
Franklin County																
(964) Barton Spur Rd	0.85	60	R											NA	07/02/2008	
(965) Brookwood Rd	0.67	130	R											NA	09/21/2005	
(965) Brookwood Rd	0.75	240	R											NA	09/21/2005	
(966) Jefferson Dock Rd	0.25	380	R											NA	08/24/2005	
(966) Jefferson Dock Rd	1.17	240	R											NA	08/24/2005	
(967) Hillcrest Heights Dr	0.50	110	R											NA	09/06/2005	
(969) Danville Tpke	3.16	410	F	95%	0%	0%	2%	3%	0%	C	0.091	F	430	F	2011	
(970) Wright Rd	0.40	100	R											NA	05/02/2008	
(971) Crescent Lane	0.13	30	R											NA	09/21/2005	
(972) Landmark Rd	0.41	930	R											NA	05/09/2008	
(973) Country Rd	0.22	70	R											NA	05/09/2008	
(974) Millwood Rd	0.13	190	R											NA	05/09/2008	
(975) Bonbrook Mill Rd	0.43	10	R											NA	07/09/2008	
(976) Cherokee Hills	0.33	100	R											NA	06/20/2008	
(977) Country Oak Rd	0.55	150	R											NA	06/06/2008	
(978) Oldfield Rd	0.80	370	R											NA	09/14/2005	
(978) Oldfield Rd	0.25	100	R											NA	09/14/2005	
(979) Meeks Rd	0.48	70	R											NA	06/11/2008	
(980) Pepper Rd	0.47	120	R											NA	07/20/2005	

Virginia Department of Transportation
Traffic Engineering Division
2011
Annual Average Daily Traffic Volume Estimates By Section of Route
Franklin Maintenance Area

Route	Length	AADT	QA	4Tire	Bus	-----Truck-----				QC	K Factor	QK	Dir Factor	AAWDT	QW	Year
						2Axle	3+Axle	1Trail	2Trail							
Franklin County																
981	Edward Rd	0.45	230	R								NA		NA		06/11/2008
982	Anthony Ford Rd	0.10	60	R								NA		NA		08/22/2005
982	Anthony Ford Rd	0.11	40	R								NA		NA		08/22/2005
983	Shady Lane	0.22	80	R								NA		NA		07/13/2005
984	Oak Forest Rd	0.25	100	R								NA		NA		07/27/2005
985	Witcher Rd	0.55	40	R								NA		NA		06/11/2008
986	Mockingbird Rd	0.20	70	R								NA		NA		07/05/2005
987	McDonald Rd	0.15	40	R								NA		NA		09/19/2005
988	Loop Rd	0.41	70	R								NA		NA		06/13/2008
989	Dennis Loop	0.42	7	R								NA		NA		06/13/2008
990	Sallys Ridge Rd	0.10	90	R								NA		NA		07/27/2005
990	Sallys Ridge Rd	0.45	120	R								NA		NA		07/27/2005
991	Rustic Ridge Rd	0.40	60	R								NA		NA		07/25/2005
992	Thompson Ridge Rd	0.67	60	R								NA		NA		07/25/2005
Floyd County																
993	Remington Rd	0.02	20	R								NA		NA		07/02/2008
Franklin County																
993	Remington Rd	0.02	30	R								NA		NA		07/02/2008
993	Remington Rd	0.10	30	R								NA		NA		07/02/2008
994	New Plant Rd	0.09	180	R								NA		NA		07/13/2005
995	Miracle Rd	0.90	60	R								NA		NA		07/11/2005

Virginia Department of Transportation
Traffic Engineering Division
2011
Annual Average Daily Traffic Volume Estimates By Section of Route
Franklin Maintenance Area

Route	Length	AADT	QA	4Tire	Bus	-----Truck-----				QC	K Factor	QK	Dir Factor	AAWDT	QW	Year
						2Axle	3+Axle	1Trail	2Trail							
Franklin County																
(996) Cooper Rd	0.40	45	R				From: 33-619 Fanny Cook Rd				NA			NA		06/13/2008
							To: Dead End									
(997) Sandelewood Rd	0.80	120	R				From: 33-670 Burnt Chimney Rd				NA			NA		09/21/2005
							To: Dead End									
(998) Mirey Branch Rd	0.12	10	R				From: 33-643 Dillons Mill Rd				NA			NA		06/29/2005
							To: Dead End									
(999) Old Plantation Rd	0.32	100	R				From: Dead End				NA			NA		07/13/2005
							To: 33-641 Callaway Rd									
(1000) Saddlewood Dr	0.51	80	R				From: Cul-de-Sac				NA			NA		10/03/2005
							To: SR 116 Jubal Early Hwy									
(1001) Beverly Hills Circle	0.31	130	R				From: 33-1002 S, Hollywood Rd				NA			NA		08/08/2005
							To: 33-1002 N, Hollywood Rd									
(1001) Beverly Hills Circle	0.02	190	R				From: 33-1002 N, Hollywood Rd				NA			NA		08/08/2005
							To: US 40									
(1002) Hollywood Rd	0.07	20	R				From: Dead End				NA			NA		08/08/2005
							To: 33-1001 S, Beverly Hills Circle									
(1002) Hollywood Rd	0.07	70	R				From: 33-1001 S, Beverly Hills Circle				NA			NA		08/08/2005
							To: 33-1001 N, Beverly Hills Circle									
(1002) Hollywood Rd	0.08	6	R				From: 33-1001 N, Beverly Hills Circle				NA			NA		08/08/2005
							To: Dead End									
(1003) Barfoot West Rd	0.39	20	R				From: SR 40 S, Franklin St				NA			NA		07/18/2005
							To: SR 40 N, Franklin St									
(1004) Regency Blvd	0.30	120	R				From: 33-816 Cassell Dr				NA			NA		08/01/2005
							To: 33-1005 Courtland Rd									
(1004) Regency Blvd	0.18	30	R				From: 33-1005 Courtland Rd				NA			NA		08/01/2005
							To: Cul-de-Sac									
(1005) Courtland Rd	0.07	20	R				From: Cul-de-Sac				NA			NA		08/01/2005
							To: 33-1004 Regency Blvd									
(1006) Friendly St	0.13	40	R				From: Dead End				NA			NA		07/18/2005
							To: 33-820 Diamond Ave									
(1007) Treetop Rd	0.65	60	R				From: 33-1019 Tripple Creek Rd				NA			NA		08/15/2005
							To: Dead End									
(1008) Bernard Rd	0.05	3500	R				From: Ramp to US 220				NA			NA		05/20/2008
							To: FR-612									
(1008) Bernard Rd	0.09	4900	R				From: FR-612				NA			NA		05/20/2008
							To: 33-1016 Mtn View Dr									
(1008) Bernard Rd	0.13	4700	R				From: 33-1016 Mtn View Dr				NA			NA		05/20/2008
							To: 33-1009 Hilltop Dr									
(1008) Bernard Rd	0.10	4600	R				From: 33-1009 Hilltop Dr				NA			NA		05/20/2008
							To: 33-1013 Meadowlark Rd									
(1008) Bernard Rd	0.09	4600	R				From: 33-1013 Meadowlark Rd				NA			NA		05/20/2008
							To: 33-1010									

Virginia Department of Transportation
Traffic Engineering Division
2011
Annual Average Daily Traffic Volume Estimates By Section of Route
Franklin Maintenance Area

Route	Length	AADT	QA	4Tire	Bus	-----Truck-----				QC	K Factor	QK	Dir Factor	AAWDT	QW	Year
						2Axle	3+Axle	1Trail	2Trail							
Franklin County																
(1008) Bernard Rd	0.09	4600	R			From: 33-1010					NA			NA		05/20/2008
(1008) Bernard Rd	0.30	4800	R			From: 33-1014 Lakeview Dr					NA			NA		05/20/2008
						To: 33-649 School Board										
(1009) Hilltop Dr	0.14	220	R			From: 33-1008 Bernard Rd					NA			NA		05/20/2008
(1009) Hilltop Dr	0.13	150	R			From: 33-1014 Lakeview Dr					NA			NA		05/20/2008
(1009) Hilltop Dr	0.30	160	R			From: 33-1010					NA			NA		05/20/2008
						To: 33-1008 Bernard Rd										
(1010) Vantage Rd	0.15	100	R			From: 33-1008 Bernard Rd					NA			NA		05/20/2008
						To: 33-1009 Hilltop Dr										
(1011) Westard Rd	0.48	140	R			From: Dead End					NA			NA		05/16/2008
						To: Bus US 220										
(1012) Power Line Rd	0.11	20	R			From: Dead End					NA			NA		05/16/2008
						To: 33-820 Diamond Ave										
(1013) Meadowlark Rd	0.09	40	R			From: 33-1008 Bernard Rd					NA			NA		05/16/2008
						To: Dead End										
(1014) Lakeview Dr	0.11	70	R			From: 33-1015 Lakeview Dr					NA			NA		05/20/2008
(1014) Lakeview Dr	0.20	250	R			From: 33-1017 Cornell Rd					NA			NA		05/20/2008
(1014) Lakeview Dr	0.08	49	R			From: 33-1008 Bernard Rd					NA			NA		05/20/2008
						To: 33-1009 Hilltop Dr										
(1015) Lakeview Dr	0.16	70	R			From: 33-1014 Lakeview Dr					NA			NA		05/20/2008
						To: 33-1017 Cornell Rd										
(1016) Mtn View Dr	0.25	250	R			From: 33-1008 Bernard Rd					NA			NA		05/20/2008
						To: Dead End										
(1017) Cornell Rd	0.15	240	R			From: Dead End					NA			NA		05/20/2008
(1017) Cornell Rd	0.13	180	R			From: 33-1015 Lakeview Dr					NA			NA		05/20/2008
						To: 33-1014 Lakeview Dr										
(1018) Sandridge Rd	0.30	150	R			From: Dead End					NA			NA		08/15/2005
						To: 33-674 Doe Run Rd										
(1019) Tripple Creek Rd	0.24	110	R			From: Dead End					NA			NA		08/15/2005
(1019) Tripple Creek Rd	1.27	600	R			From: 33-674 Doe Run Rd					NA			NA		08/15/2005
(1019) Tripple Creek Rd	0.09	50	R			From: 33-1007 Treetop Rd					NA			NA		08/15/2005
						To: Dead End										
(1020) Eastover Rd	0.50	200	R			From: Bus US 220					NA			NA		08/01/2005
						To: Bus US 220										

Virginia Department of Transportation
Traffic Engineering Division
2011
Annual Average Daily Traffic Volume Estimates By Section of Route
Franklin Maintenance Area

Route	Length	AADT	QA	4Tire	Bus	-----Truck-----				QC	K Factor	QK	Dir Factor	AAWDT	QW	Year
						2Axle	3+Axle	1Trail	2Trail							
Franklin County																
1021	Honeywood Rd	0.20	90	R								NA		NA		08/15/2005
1022	Shamrock Rd	0.20	100	R								NA		NA		08/15/2005
1023	Fern Cliff Rd	0.18	50	R								NA		NA		08/01/2005
1023	Hollyfield Rd	0.32	130	R								NA		NA		08/01/2005
1024	Sunrise Rd	0.32	250	R								NA		NA		08/01/2005
1025	Acorn Rd	0.07	140	R								NA		NA		07/18/2005
1025	Acorn Rd	0.06	50	R								NA		NA		07/18/2005
1026	Westover Rd	0.13	40	R								NA		NA		07/18/2005
1027	Westover Rd	0.06	60	R								NA		NA		07/18/2005
1028	Hunt Valley Rd	0.75	40	R								NA		NA		08/01/2005
1029	Storey Creek Lane	0.44	120	R								NA		NA		08/01/2005
1030	Pleasant Rd	0.17	250	R								NA		NA		07/20/2005
1031	Sunset Dr	0.11	190	R								NA		NA		07/20/2005
1032	Highfield Circle	0.27	80	R								NA		NA		07/20/2005
1033	Highfield Rd	0.33	180	R								NA		NA		07/20/2005
1034	Scenic River Dr	0.94	280	R								NA		NA		08/15/2005
1035	Beechdale Rd	0.50	80	R								NA		NA		10/03/2005
1036	Willow Creek Rd	0.56	210	G								NA		210	G	2011
1037	Circle View	0.30	100	R								NA		NA		07/18/2005

Virginia Department of Transportation
Traffic Engineering Division
2011
Annual Average Daily Traffic Volume Estimates By Section of Route
Franklin Maintenance Area

Route	Length	AADT	QA	4Tire	Bus	-----Truck-----				QC	K Factor	QK	Dir Factor	AAWDT	QW	Year
						2Axle	3+Axle	1Trail	2Trail							
Franklin County																
1038	Circle View	0.32	80	R								NA		NA		07/18/2005
1039	Energy Blvd	0.33	370	R								NA		NA		10/03/2005
1040	Greenview Dr	0.13	510	R								NA		NA		08/01/2005
1040	Greenview Dr	0.10	450	R								NA		NA		08/01/2005
1041	Belmont Dr	0.16	70	R								NA		NA		08/01/2005
1042	Dillard Lane	0.09	40	R								NA		NA		08/01/2005
1042	Dillard Lane	0.11	70	R								NA		NA		08/01/2005
1043	Forest Hill Lane	0.14	80	R								NA		NA		08/01/2005
1044	Creekwood Dr	0.07	70	R								NA		NA		08/01/2005
1045	Crest View Rd	0.15	60	R								NA		NA		08/01/2005
1045	Crest View Rd	0.08	170	R								NA		NA		08/01/2005
1046	Carolina Rd	0.12	110	R								NA		NA		08/01/2005
1047	Pinedale Dr	0.06	30	R								NA		NA		08/01/2005
1047	Pinedale Dr	0.16	20	R								NA		NA		08/01/2005
1048	Ferguson Loop	0.09	2	R								NA		NA		05/07/2008
1049	Mountain Top Rd	0.04	600	R								NA		NA		08/01/2005
1050	River Bay Dr	0.05	130	R								NA		NA		09/14/2005
1050	River Bay Dr	0.16	70	R								NA		NA		09/14/2005
1051	Oak Point Dr	0.35	70	R								NA		NA		09/14/2005
1052	Whispering Breeze Dr	0.14	60	R								NA		NA		08/15/2005

Virginia Department of Transportation
Traffic Engineering Division
2011
Annual Average Daily Traffic Volume Estimates By Section of Route
Franklin Maintenance Area

Route	Length	AADT	QA	4Tire	Bus	-----Truck-----				QC	K Factor	QK	Dir Factor	AAWDT	QW	Year
						2Axle	3+Axle	1Trail	2Trail							
Franklin County																
1053	Birchwood Lane	0.45	30	R								NA		NA		08/01/2005
1054	Claybrook Rd	0.37	210	R								NA		NA		05/16/2008
1055	Wooddale Dr	0.48	400	R								NA		NA		10/03/2005
1056	Dalewood Lane	0.31	190	R								NA		NA		08/08/2005
1057	Miriam Hill Dr	1.04	220	R								NA		NA		05/16/2008
1059	Meadow Brook Dr	0.17	130	R								NA		NA		05/16/2008
1060	Waterwood Dr	0.25	70	R								NA		NA		09/08/2005
1061	Lookout Pointe Dr	0.14	40	R								NA		NA		09/08/2005
1062	Waterpoint Dr	0.18	80	R								NA		NA		09/08/2005
1063	Woodlake Dr	0.12	60	R								NA		NA		09/08/2005
1064	Waterpoint Ct	0.03	20	R								NA		NA		09/08/2005
1064	Waterpoint Ct	0.05	30	R								NA		NA		09/08/2005
1065	Woodlake Court	0.08	30	R								NA		NA		07/09/2008
1066	Westwood Lane	0.55	40	R								NA		NA		07/09/2008
1069	Woods Edge Dr	0.50	30	R								NA		NA		10/03/2005
1070	Walnut Run Dr	1.62	300	R								NA		NA		09/26/2005
1071	Necie Lane	0.13	40	R								NA		NA		09/26/2005
1072	Charlotte Lane	0.16	60	R								NA		NA		09/26/2005
1073	Walnut Trace Dr	0.17	80	R								NA		NA		09/26/2005

Virginia Department of Transportation
Traffic Engineering Division
2011
Annual Average Daily Traffic Volume Estimates By Section of Route
Franklin Maintenance Area

Route	Length	AADT	QA	4Tire	Bus	-----Truck-----				QC	K Factor	QK	Dir Factor	AAWDT	QW	Year
						2Axle	3+Axle	1Trail	2Trail							
Franklin County																
1073 Walnut Trace Dr	0.05	10	R								NA			NA		09/26/2005
1074 Lemon Lane	0.07	70	R								NA			NA		09/26/2005
1074 Lemon Lane	0.11	50	R								NA			NA		09/26/2005
1075 Georgetown Rd	0.41	60	R								NA			NA		08/15/2005
1076 Sauls Circle	0.08	20	R								NA			NA		09/26/2005
1077 Roanoke Landing Dr	0.09	20	R								NA			NA		09/26/2005
1078 Hawthorn Trail	0.16	10	R								NA			NA		05/22/2008
1079 Lanahan Lane	0.50	80	R								NA			NA		08/08/2005
1080 Twin Creeks Rd	0.80	60	R								NA			NA		07/20/2005
1081 Cardinal Ridge	0.73	130	R								NA			NA		07/13/2005
1082 Heather Ridge	0.35	120	R								NA			NA		07/13/2005
1082 Heather Ridge	0.29	30	R								NA			NA		07/13/2005
1083 Countrywood Dr	0.37	60	R								NA			NA		07/13/2005
1084 Vineyard Circle	0.24	180	R								NA			NA		07/13/2005
1085 Commerce Rd	0.66	410	R								NA			NA		08/01/2005
1086 Maple Valley Lane	0.30	440	R								NA			NA		06/18/2008
1087 Wedgewood Dr	0.26	30	R								NA			NA		07/13/2005
1088 Oak Meadows Dr	0.30	150	R								NA			NA		07/09/2008
1089 Kelly Leigh Dr	0.19	50	R								NA			NA		05/16/2008

Virginia Department of Transportation
Traffic Engineering Division
2011
Annual Average Daily Traffic Volume Estimates By Section of Route
Franklin Maintenance Area

Route	Length	AADT	QA	4Tire	Bus	-----Truck-----				QC	K Factor	QK	Dir Factor	AAWDT	QW	Year
						2Axle	3+Axle	1Trail	2Trail							
Franklin County																
1090 Evergreen Rd	0.13	150	R								NA		NA			09/21/2005
1091 Stony Brook Rd	0.55	130	R								NA		NA			09/21/2005
1092 Bethel Lane	0.63	NA									NA		NA			
1093 Summerbreeze Dr	0.55	NA									NA		NA			
1094 Concord Circle	0.29	NA									NA		NA			
1095 Foxgrape Circle	0.20	NA									NA		NA			
1096 Vintage Circle	0.21	NA									NA		NA			
1097 Leland Lane	0.37	120	R								NA		NA			07/11/2008
1098 Harley Court	0.05	60	R								NA		NA			07/09/2008
1099 Riverside Dr	0.13	110	R								NA		NA			07/09/2008
1101 Belle Isle Rd	0.18	20	R								NA		NA			08/24/2005
1101 Belle Isle Rd	0.22	120	R								NA		NA			08/24/2005
1101 Belle Isle Rd	0.15	150	R								NA		NA			08/24/2005
1101 Belle Isle Rd	0.43	210	R								NA		NA			08/24/2005
1101 Belle Isle Rd	0.43	70	R								NA		NA			08/24/2005
1102 Alpine Dr	0.20	20	R								NA		NA			08/24/2005
1102 Alpine Dr	0.15	30	R								NA		NA			08/24/2005
1103 Pine Croft Lane	0.13	10	R								NA		NA			08/24/2005
1104 Montevista Rd	0.68	80	R								NA		NA			08/24/2005
1105 Highland Lake Rd	0.13	10	R								NA		NA			08/24/2005

Virginia Department of Transportation
Traffic Engineering Division
2011
Annual Average Daily Traffic Volume Estimates By Section of Route
Franklin Maintenance Area

Route	Length	AADT	QA	4Tire	Bus	-----Truck-----				QC	K Factor	QK	Dir Factor	AAWDT	QW	Year
						2Axle	3+Axle	1Trail	2Trail							
Franklin County																
(1105) Highland Lake Rd	0.77	140	R			From: 33-1106 Viking Court					NA		NA			08/24/2005
(1105) Highland Lake Rd	0.23	48	R			To: 33-1101 Belle Isle Rd					NA		NA			08/24/2005
						To: Dead End										
(1106) Viking Court	0.09	8	R			From: Cul-de-Sac					NA		NA			08/24/2005
						To: 33-1105 Highland Lake Rd										
(1107) Blackwater Shores Rd	0.11	9	R			From: 33-957 Dillard's Hill Rd					NA		NA			08/24/2005
						To: Cul-de-Sac										
(1108) Pelican Dr	0.40	40	R			From: Dead End					NA		NA			08/24/2005
						To: 33-957 Dillard's Hill Rd										
(1109) Nature Lane	0.44	60	R			From: 33-663 W, Lakestone Rd					NA		NA			08/24/2005
						To: 33-663 E, Lakestone Rd										
(1110) Carlos Rd	0.23	10	R			From: 33-905 Oak Ridge Rd					NA		NA			08/31/2005
						To: 33-1112 Winding Way										
(1111) Standiford Rd	0.04	7	R			From: Dead End					NA		NA			08/31/2005
						To: 33-905 Oak Ridge Rd										
(1112) Winding Way	0.17	48	R			From: Dead End					NA		NA			08/31/2005
(1112) Winding Way	0.10	120	R			To: 33-1113 Brooks Point Lane					NA		NA			08/31/2005
(1112) Winding Way	0.04	120	R			To: 33-1110 Carlos Rd					NA		NA			08/31/2005
(1113) Brooks Point Lane	0.36	70	R			To: 33-905 Oak Ridge Rd					NA		NA			08/31/2005
(1114) Lee Dr	0.12	20	R			From: 33-1112 Winding Way					NA		NA			08/31/2005
						To: Dead End										
(1115) Sommerset Cove Rd	0.70	100	R			From: 33-831 Piney Point Rd					NA		NA			08/29/2005
(1115) Dodee Lane	0.54	60	R			To: 33-1116 Kamp Branch Rd					NA		NA			08/29/2005
(1116) Kamp Branch Rd	0.06	10	R			To: Cul-de-Sac					NA		NA			08/29/2005
(1117) Sommerset Cove	0.51	30	R			From: Dead End					NA		NA			08/29/2005
						To: 33-1115 Dodee Lane										
(1118) Spinnaker Dr	0.06	20	R			To: 33-1115 Dodee Lane					NA		NA			08/29/2005
						To: Cul-de-Sac										
(1120) Bull Run Dr	0.35	45	R			From: 33-1108 Pelican Dr					NA		NA			08/24/2005
						To: Cul-de-Sac										
(1121) Bull Run Terrace	0.75	50	R			From: 33-1121 Bull Run Terrace					NA		NA			08/22/2005
						To: 33-610 Waters Edge Dr										
						To: Cul-de-Sac										
(1121) Bull Run Terrace	0.75	50	R			From: Cul-de-Sac					NA		NA			08/22/2005
						To: 33-1120 Bull Run Dr										

Virginia Department of Transportation
Traffic Engineering Division
2011
Annual Average Daily Traffic Volume Estimates By Section of Route
Franklin Maintenance Area

Route	Length	AADT	QA	4Tire	Bus	-----Truck-----				QC	K Factor	QK	Dir Factor	AAWDT	QW	Year
						2Axle	3+Axle	1Trail	2Trail							
Franklin County																
(1121) Bull Run Terrace	0.11	30	R				33-1120 Bull Run Dr				NA			NA		08/22/2005
							Dead End									
(1122) Regatta Rd	0.23	90	R				33-1121 Bull Run Terrace				NA			NA		08/22/2005
							33-610 Waters Edge Dr									
(1123) Egret Dr	0.35	70	R				Dead End				NA			NA		08/31/2005
							33-662 Old Salem Sch Rd									
(1125) Virginia Key Lane	0.21	40	R				Cul-de-Sac				NA			NA		08/24/2005
							33-831 Piney Point Rd									
(1126) Virginia Key Trail	0.22	20	R				33-1125 Virginia Key Lane				NA			NA		08/24/2005
							Cul-de-Sac									
(1129) Ponderosa Dr	0.40	180	R				33-834 Brooks Mill Rd				NA			NA		08/31/2005
							Dead End									
(1130) Lakepark Dr	0.84	90	R				33-662 Old Salem Sch Rd				NA			NA		08/31/2005
							Cul-de-Sac									
(1131) Limerick Lane	0.34	46	R				Dead End				NA			NA		07/09/2008
							33-662 Old Salem School Rd									
(1132)	0.06	NA					33-01133(L)/				NA			NA		
							SR-00122(B)/									
(1133)	0.64	NA					33-01132(R)/				NA			NA		
							Cul-de-Sac/									
(1135) Morgan Clay Dr	0.28	40	R				Cul-de-Sac				NA			NA		08/31/2005
							33-655 Webster Rd									
(1137) Keiths Place Dr	0.13	NA					33-641 Callaway Rd				NA			NA		
							Cul-de-Sac									
(1138) Kyles Court	0.03	NA					Cul-de-Sac				NA			NA		
							33-1137 Keiths Place Dr									
(1139) Three Point Isle	0.11	40	R				Pittsylvania County Line				NA			NA		08/22/2005
							Dead End									
(1140) Tompkins Rd	0.14	8	R				Cul-de-Sac				NA			NA		08/22/2005
							33-982 Anthony Ford Rd									
(1141)	0.30	NA					Cul-de-Sac				NA			NA		
							33-671 Golden View Rd									
(1142) Estates Dr	0.27	60	R				Dead End				NA			NA		05/14/2008
							33-671 Golden View Rd									
(1144) Freedom Lane	0.65	380	R				Cul-de-Sac				NA			NA		05/14/2008
							SR 122 Booker T Washington Hwy									
(1145) Constitutional Blvd	0.49	NA					Cul-de-Sac				NA			NA		
							33-1144 Freedom Lane									

Virginia Department of Transportation
Traffic Engineering Division
2011
Annual Average Daily Traffic Volume Estimates By Section of Route
Franklin Maintenance Area

Route	Length	AADT	QA	4Tire	Bus	-----Truck-----				QC	K Factor	QK	Dir Factor	AAWDT	QW	Year
						2Axle	3+Axle	1Trail	2Trail							
Franklin County																
(1146) Independence Lane	0.16	NA														
(1147) Revolution Rd	0.10	NA														
(1150) Compass Cove Circle	0.12	180	R											NA		05/30/2008
(1151) Compass Cove Circle	0.98	180	R											NA		05/30/2008
(1152) Compass Cove Pointe	0.05	30	R											NA		05/30/2008
(1153) Navigation Point	0.04	45	R											NA		05/30/2008
(1165) Viewmont Trail	0.18	20	R											NA		05/22/2008
(1166) Hickory Place	0.11	20	R											NA		05/22/2008
(1167) Walnut Run	0.04	40	R											NA		05/22/2008
(1168) Walnut Landing	0.24	46	R											NA		05/22/2008
(1175) Edgewater Dr	0.17	150	R											NA		05/28/2008
(1176) Lake Edge Dr	0.67	120	R											NA		05/28/2008
(1185)	0.29	NA												NA		
(1186)	0.42	NA												NA		
(1187)	0.05	NA												NA		
(1188)	0.06	NA												NA		
(1195)	0.44	NA												NA		
(1197) Chestnut Meadow Rd	0.16	200	R											NA		08/17/2005
(1198) Chestnut Acorn Rd	0.12	50	R											NA		08/17/2005

Virginia Department of Transportation
Traffic Engineering Division
2011
Annual Average Daily Traffic Volume Estimates By Section of Route
Franklin Maintenance Area

Route	Length	AADT	QA	4Tire	Bus	-----Truck-----				QC	K Factor	QK	Dir Factor	AAWDT	QW	Year
						2Axle	3+Axle	1Trail	2Trail							
Franklin County																
(1201) Northridge Rd	0.11	150	R								NA			NA		05/22/2008
(1201) Northridge Rd	0.15	80	R								NA			NA		05/22/2008
(1202) Island Rd	0.20	60	R								NA			NA		09/26/2005
(1203) Overlook Rd	0.08	30	R								NA			NA		09/26/2005
(1203) Overlook Rd	0.06	30	R								NA			NA		09/26/2005
(1204) Pawnee Trail	0.32	30	R								NA			NA		09/26/2005
(1205) Deerpath Dr	0.45	60	R								NA			NA		09/26/2005
(1206) Indian Run Trail	0.09	20	R								NA			NA		09/26/2005
(1206) Indian Run Trail	0.06	40	R								NA			NA		09/26/2005
(1206) Indian Run Trail	0.22	60	R								NA			NA		09/26/2005
(1207) Flint Court	0.06	10	R								NA			NA		09/26/2005
(1208) Seminole Court	0.05	10	R								NA			NA		09/26/2005
(1209) Westwind Rd	0.15	460	R								NA			NA		09/14/2005
(1210) Link St	0.10	240	R								NA			NA		10/03/2005
(1211) Rolling Hill Dr	0.23	80	R								NA			NA		10/03/2005
(1211) Rolling Hill Dr	0.42	30	R								NA			NA		10/03/2005
(1211) Rolling Hill Dr	0.25	80	R								NA			NA		10/03/2005
(1212) Franco Dr	0.25	40	R								NA			NA		10/03/2005
(1213) Woodcrest Dr	0.09	70	R								NA			NA		10/03/2005
(1214) Crestwood Dr	0.05	10	R								NA			NA		10/03/2005

Virginia Department of Transportation
Traffic Engineering Division
2011
Annual Average Daily Traffic Volume Estimates By Section of Route
Franklin Maintenance Area

Route	Length	AADT	QA	4Tire	Bus	-----Truck-----				QC	K Factor	QK	Dir Factor	AAWDT	QW	Year
						2Axle	3+Axle	1Trail	2Trail							
Franklin County																
1214 Crestwood Dr	0.08	48	R								NA			NA		10/03/2005
1215 Sourwood Dr	0.08	250	R								NA			NA		09/26/2005
1215 Sourwood Dr	0.36	220	R								NA			NA		05/22/2008
1216 Hardwood Ct	0.14	100	R								NA			NA		09/26/2005
1216 Hardwood Ct	0.11	50	R								NA			NA		09/26/2005
1217 Briarwood Ct	0.15	49	R								NA			NA		09/26/2005
1218 Easywood Ct	0.10	8	R								NA			NA		09/26/2005
1219 Shoreside Dr	0.13	60	R								NA			NA		09/26/2005
1220 View Lane	0.06	220	R								NA			NA		07/11/2005
1221 Clearview Dr	0.13	110	R								NA			NA		07/11/2005
1221 Clearview Dr	0.14	150	R								NA			NA		07/11/2005
1222 Clearview Circle	0.04	20	R								NA			NA		07/11/2005
1222 Clearview Circle	0.07	50	R								NA			NA		07/11/2005
1223 Ormac Rd	0.26	30	R								NA			NA		05/16/2008
1224 Old Farm Rd	0.34	160	R								NA			NA		05/07/2008
1225 Little Mountain Dr	0.07	30	R								NA			NA		07/11/2005
1225 Little Mountain Dr	0.10	190	R								NA			NA		07/11/2005
1225 Little Mountain Dr	0.28	400	R								NA			NA		07/11/2005
1226 Little Mountain Circle	0.88	60	R								NA			NA		07/11/2005
1227 Harvest Ridge Court	0.06	9	R								NA			NA		05/07/2008

Virginia Department of Transportation
Traffic Engineering Division
2011
Annual Average Daily Traffic Volume Estimates By Section of Route
Franklin Maintenance Area

Route	Length	AADT	QA	4Tire	Bus	-----Truck-----				QC	K Factor	QK	Dir Factor	AAWDT	QW	Year
						2Axle	3+Axle	1Trail	2Trail							
Franklin County																
1228 Little Creek Way	0.12	40	R			From: 33-1224 Old Farm Rd					NA		NA			05/07/2008
						To: Cul-de-Sac										
1229 Hay Field Dr	0.20	100	R			From: Cul-de-Sac					NA		NA			05/07/2008
						To: Cul-de-Sac										
1230 Oak Grove Dr	0.28	40	R			From: 33-978 Oak Grove Dr					NA		NA			09/14/2005
						To: Dead End										
1231 Twin Coves Dr	0.09	30	R			From: Dead End					NA		NA			09/14/2005
						To: 33-978 Oak Grove Dr										
1231 Twin Coves Dr	0.10	50	R			From: 33-978 Oak Grove Dr					NA		NA			09/14/2005
						To: Dead End										
1232 Woodbrook Dr	0.51	46	R			From: 33-978 Oak Grove Dr					NA		NA			05/22/2008
						To: Cul-de-Sac										
1233 Pacific Ave	0.18	120	R			From: 33-1239 Marvin Gardens Dr					NA		NA			07/09/2008
						To: 33-1244 Atlantic Ave										
1234 Long Island Dr	1.16	290	R			From: 33-951 Redbud Lane					NA		NA			09/14/2005
						To: Dead End										
1235 Lakemount Dr	0.99	370	R			From: SR 122 Booker T Washington Hwy					NA		NA			09/14/2005
						To: 33-1236 Lakemount Circle										
1235 Lakemount Dr	0.06	30	R			From: 33-1236 Lakemount Circle					NA		NA			09/14/2005
						To: Cul-de-Sac										
1236 Lakemount Circle	0.08	40	R			From: 33-1235 Lakemount Dr					NA		NA			09/14/2005
						To: Cul-de-Sac										
1237 Travers Lane	0.30	100	R			From: 33-1235 Lakemount Dr					NA		NA			09/14/2005
						To: 33-1238 Travers Circle										
1238 Travers Circle	0.06	30	R			From: 0.06 MS 33-1237					NA		NA			09/14/2005
						To: 33-1237 Travers Lane										
1238 Travers Circle	0.05	40	R			From: 33-1237 Travers Lane					NA		NA			09/14/2005
						To: 0.05 MN 33-1237										
1239 Marvin Gardens Dr	0.15	10	R			From: Cul-de-Sac					NA		NA			05/28/2008
						To: 33-1233 Pacific Ave										
1239 Marvin Gardens Dr	0.11	150	R			From: 33-1233 Pacific Ave					NA		NA			05/28/2008
						To: Cul-de-Sac										
1240 Village Lane	0.08	20	R			From: Cul-de-Sac					NA		NA			09/14/2005
						To: 33-1241 Aspen Way										
1240 Village Lane	0.19	60	R			From: 33-1241 Aspen Way					NA		NA			09/14/2005
						To: 33-1235 Lakemount Dr										
1241 Aspen Way	0.08	20	R			From: Cul-de-Sac					NA		NA			09/14/2005
						To: 33-1240 Village Lane										
1242 Parkway Ave	1.41	480	R			From: 33-1296 Montego Bay Dr					NA		NA			05/28/2008
						To: Dead End										

Virginia Department of Transportation
Traffic Engineering Division
2011
Annual Average Daily Traffic Volume Estimates By Section of Route
Franklin Maintenance Area

Route	Length	AADT	QA	4Tire	Bus	-----Truck-----				QC	K Factor	QK	Dir Factor	AAWDT	QW	Year
						2Axle	3+Axle	1Trail	2Trail							
Franklin County																
(1243) Vermont Ave	0.42	260	R			From: 33-1242 Parkway Ave					NA		NA			05/28/2008
						To: Dead End										
(1244) Atlantic Ave	0.16	340	R			From: Dead End					NA		NA			05/28/2008
						To: 33-1243 Vermont Ave										
(1245) Hales Point Dr	0.32	80	R			From: 33-951 Redbud Lane					NA		NA			09/14/2005
						To: Cul-de-Sac										
(1246) St James Place	0.04	50	R			From: 33-1242 Parkway Ave					NA		NA			05/28/2008
						To: 33-1247 St Charles Place										
(1247) St Charles Place	0.09	30	R			From: Dead End					NA		NA			05/28/2008
						To: Dead End										
(1248) Ventnor Ave	0.14	100	R			From: 33-1242 Parkway Ave					NA		NA			05/28/2008
						To: Dead End										
(1249) Virginia Ave	0.03	30	R			From: 33-1242 Parkway Ave					NA		NA			05/28/2008
						To: Dead End										
(1250) Indian Pointe Dr	0.17	50	R			From: Cul-de-Sac					NA		NA			09/21/2005
						To: 33-1251 Arrow Lane										
(1250) Indian Pointe Dr	0.19	220	R			From: 33-616 Morewood Rd					NA		NA			09/21/2005
						To: Cul-de-Sac										
(1251) Arrow Lane	0.08	48	R			From: 33-1250 Indian Pointe Dr					NA		NA			09/21/2005
						To: 33-616 Morewood Rd										
(1252) Chestnut Point Dr	0.32	70	R			From: Cul-de-Sac					NA		NA			05/22/2008
						To: 33-1250 Indian Pointe Dr										
(1253) Maiden Lane	0.16	46	R			From: Cul-de-Sac					NA		NA			05/22/2008
						To: Cul-de-Sac										
(1254)	0.26	NA				From: Cul-de-Sac/					NA		NA			
						To: 33-00675(B)/										
(1255) Crosstower Dr	0.26	20	R			From: Cul-de-Sac					NA		NA			08/22/2005
						To: Cul-de-Sac										
(1256) Fairway Dr	0.21	8	R			From: Cul-de-Sac					NA		NA			08/22/2005
						To: 33-1255 Crosstower Dr										
(1257) Mountain Shore	0.22	8	R			From: Cul-de-Sac					NA		NA			08/22/2005
						To: 33-1395 Morgans Mill Dr										
(1258) Sandy Edge Circle	0.07	20	R			From: Cul-de-Sac					NA		NA			08/22/2005
						To: 33-1395 Morgans Mill Dr										
(1259) Bayview Circle	0.06	10	R			From: Cul-de-Sac					NA		NA			08/22/2005
						To: 33-1395 Morgans Mill Dr										
(1260) Flagstick Court	0.05	30	R			From: Dead End					NA		NA			06/06/2008
						To: 33-1378 Marina Bay Dr										

Virginia Department of Transportation
Traffic Engineering Division
2011
Annual Average Daily Traffic Volume Estimates By Section of Route
Franklin Maintenance Area

Route	Length	AADT	QA	4Tire	Bus	-----Truck-----				QC	K Factor	QK	Dir Factor	AAWDT	QW	Year
						2Axle	3+Axle	1Trail	2Trail							
Franklin County																
(1261) Hunterwood Circle	0.06	9	R			From: 33-1378 Marina Bay Dr					NA		NA			06/06/2008
						To: Cul-de-Sac										
(1262) Lake Front Circle	0.08	10	R			From: Dead End					NA		NA			06/06/2008
						To: 33-1378 Marina Bay Dr										
(1263)	0.04	NA				From: Cul-de-Sac/					NA		NA			
						To: 33-01255(B)/										
(1264)	0.08	NA				From: Cul-de-Sac/					NA		NA			
						To: 33-01257(B)/										
(1266) Southwood Dr	0.48	80	R			From: 33-1422 East Point Dr					NA		NA			06/06/2008
						To: Cul-de-Sac										
(1269) Leo Scott Dr	0.16	NA				From: Cul-de-Sac					NA		NA			
						To: 33-1272 Hurt Dr										
(1270) Arthur Circle	0.04	400	R			From: 33-602 Ferrum Mtn Rd					NA		NA			07/18/2005
						To: Begin Loop										
(1270) Arthur Circle	0.14	60	R			From: 33-1271 Owens Dr					NA		NA			07/18/2005
						To: 33-1272 Hurt Dr										
(1270) Arthur Circle	0.11	40	R			From: 33-1270 Arthur Circle					NA		NA			07/18/2005
						To: End Loop										
(1270) Arthur Circle	0.16	80	R			From: 33-1270 Arthur Circle					NA		NA			07/18/2005
						To: Cul-de-Sac										
(1271) Owens Dr	0.24	70	R			From: Cul-de-Sac					NA		NA			07/18/2005
						To: 33-1270 Arthur Circle										
(1272) Hurt Dr	0.13	30	R			From: 33-1274					NA		NA			07/18/2005
						To: 33-942 Bluewater Dr										
(1273) Browns Point Dr	0.11	NA				From: 33-1275 Reserve Rd					NA		NA			
						To: 33-1273 Browns Point Dr										
(1274) Parford Lane	0.44	NA				From: Dead End					NA		NA			
						To: 33-1274 Parford Lane										
(1275) Reserve Rd	0.04	NA				From: 33-1274					NA		NA			
						To: Dead End										
(1275) Reserve Rd	0.05	NA				From: 33-616 Scruggs Rd					NA		NA			
						To: 33-1326 Douglas Dr										
(1278) Surber Dr	0.23	30	R			From: 33-616 Morewood Rd					NA		NA			05/30/2008
						To: Dead End										
(1279) Meadow Dr	0.13	30	R			From: 33-654 Windlass Rd					NA		NA			05/28/2008
						To: Cul-de-Sac										
(1280) Back Nine Dr	0.81	190	R			From: 33-654 Windlass Rd					NA		NA			09/12/2005
						To: Cul-de-Sac										

Virginia Department of Transportation
Traffic Engineering Division
2011
Annual Average Daily Traffic Volume Estimates By Section of Route
Franklin Maintenance Area

Route	Length	AADT	QA	4Tire	Bus	-----Truck-----				QC	K Factor	QK	Dir Factor	AAWDT	QW	Year
						2Axle	3+Axle	1Trail	2Trail							
Franklin County																
(1281) Peaksview Rd	0.47	60	R			From: Cul-de-Sac					NA			NA		09/12/2005
						To: 33-1280 Back Nine Dr										
(1282) Farmers Circle	0.08	20	R			From: Cul-de-Sac					NA			NA		09/12/2005
						To: 33-1280 Back Nine Dr										
(1283) Galley Dr	0.23	20	R			From: Cul-de-Sac					NA			NA		09/12/2005
						To: 33-1345 Anchor Dr										
(1284) South Pointe Shore Dr	0.26	80	R			From: Dead End					NA			NA		05/28/2008
						To: 33-654 Windlass Rd										
(1288)	0.49	NA				From: 33-00677(B)/					NA			NA		
						To: 33-01289(U)/										
(1289)	0.23	NA				From: 33-01288(U)/					NA			NA		
						To: Dead End/										
(1290) Saunders Farm Rd	0.34	370	R			From: 33-942 Bluewater Dr					NA			NA		09/08/2005
						To: 33-1291 Winding Waters Dr										
(1291) Winding Waters Dr	0.38	240	R			From: 33-1292 Channelview Dr					NA			NA		09/08/2005
						To: 33-1290 Saunders Farm Rd										
(1291) Winding Waters Dr	0.26	70	R			From: Cul-de-Sac					NA			NA		09/08/2005
						To: 33-1291 Winding Waters Dr										
(1292) Channelview Dr	0.49	230	R			From: Cul-de-Sac					NA			NA		09/08/2005
						To: 33-1292 Channelview Dr										
(1293) Middlecreek Court	0.19	20	R			From: Cul-de-Sac					NA			NA		09/08/2005
						To: 33-1292 Channelview Dr										
(1294) Clearcreek	0.15	60	R			From: Cul-de-Sac					NA			NA		09/08/2005
						To: Cul-de-Sac										
(1295) Eastpoint Way	0.06	30	R			From: Cul-de-Sac					NA			NA		09/08/2005
						To: 33-1294 Clearcreek										
(1296) Montego Bay Dr	0.13	100	R			From: 33-1297 Calypso Rd					NA			NA		09/08/2005
						To: 33-1291; 33-1292										
(1297) Calypso Rd	0.57	70	R			From: Dead End					NA			NA		09/08/2005
						To: Dead End										
(1298) Casa Mia Circle	0.06	30	R			From: Dead End					NA			NA		09/08/2005
						To: 33-1297 Calypso Rd										
(1299) Mango Circle	0.02	20	R			From: 33-1297 Calypso Rd					NA			NA		07/09/2008
						To: Dead End										
(1301) Campground Rd	0.25	60	R			From: 33-670 Burnt Chimney Rd					NA			NA		09/19/2005
						To: Dead End										
(1302) Fox Chase Rd	0.80	230	R			From: 33-670 Burnt Chimney Rd					NA			NA		09/19/2005
						To: Dead End										

Virginia Department of Transportation
Traffic Engineering Division
2011
Annual Average Daily Traffic Volume Estimates By Section of Route
Franklin Maintenance Area

Route	Length	AADT	QA	4Tire	Bus	-----Truck-----				QC	K Factor	QK	Dir Factor	AAWDT	QW	Year
						2Axle	3+Axle	1Trail	2Trail							
Franklin County																
(1303) Twin Chimneys Rd	0.26	90	R								NA		NA			09/19/2005
(1303)	0.20	130	R								NA		NA			09/19/2005
(1304) Cove Dr	0.30	30	R								NA		NA			09/19/2005
(1305) Six Kings Rd	0.12	20	R								NA		NA			09/19/2005
(1306) Aquavue Dr	0.07	1	R								NA		NA			09/19/2005
(1307) Cardinal Dr	0.11	10	R								NA		NA			09/19/2005
(1308) River Creek Rd	0.13	140	R								NA		NA			09/19/2005
(1308) River Creek Rd	0.03	100	R								NA		NA			09/19/2005
(1308) River Creek Rd	0.24	90	R								NA		NA			09/19/2005
(1308) River Creek Rd	0.15	40	R								NA		NA			09/19/2005
(1309) Drue Rd	0.04	10	R								NA		NA			09/19/2005
(1309) Drue Rd	0.20	40	R								NA		NA			09/19/2005
(1310) Drue Circle	0.02	20	R								NA		NA			09/19/2005
(1311) River Creek Circle	0.12	40	R								NA		NA			09/19/2005
(1312) Twin Oaks Rd	0.30	40	R								NA		NA			09/06/2005
(1313) Key Lakewood Dr	0.09	110	R								NA		NA			05/30/2008
(1314) Key Lakewood Dr	0.24	80	R								NA		NA			09/06/2005
(1314) Key Lakewood Dr	0.16	90	R								NA		NA			09/06/2005
(1315) Chivas Circle	0.06	10	R								NA		NA			09/06/2005
(1316) Key Lakewood Circle	0.04	20	R								NA		NA			09/06/2005

Virginia Department of Transportation
Traffic Engineering Division
2011
Annual Average Daily Traffic Volume Estimates By Section of Route
Franklin Maintenance Area

Route	Length	AADT	QA	4Tire	Bus	-----Truck-----				QC	K Factor	QK	Dir Factor	AAWDT	QW	Year
						2Axle	3+Axle	1Trail	2Trail							
Franklin County																
(1316) Key Lakewood Circle	0.04	20	R								NA			NA		09/06/2005
(1317) Oakpark Dr	0.10	100	R								NA			NA		09/06/2005
(1317) Oakpark Dr	0.17	70	R								NA			NA		09/06/2005
(1317) Oakpark Dr	0.05	20	R								NA			NA		09/06/2005
(1318) Dogwood Acre Rd	0.10	30	R								NA			NA		09/06/2005
(1319) Forest Rd	0.25	40	R								NA			NA		09/06/2005
(1320) Deer Creek Dr	0.06	20	R								NA			NA		09/06/2005
(1320) Deer Creek Dr	0.27	100	R								NA			NA		09/06/2005
(1320) Deer Creek Dr	0.10	120	R								NA			NA		09/06/2005
(1321) Club House Dr	0.33	50	R								NA			NA		09/06/2005
(1321) Club House Dr	0.07	130	R								NA			NA		09/06/2005
(1322) Jackson Circle	0.08	20	R								NA			NA		09/06/2005
(1323) Crawford Dr	0.06	150	R								NA			NA		09/06/2005
(1324) Tracy Dr	0.40	110	R								NA			NA		09/06/2005
(1325) Windmere Point	0.76	260	R								NA			NA		09/06/2005
(1326) Douglas Dr	0.21	40	R								NA			NA		09/06/2005
(1327) Fox Trail Dr	0.06	10	R								NA			NA		09/19/2005
(1328) Antler Ridge Rd	0.15	180	R								NA			NA		09/06/2005
(1329) Buck Run	0.45	60	R								NA			NA		09/06/2005
(1330) Sunny Cove Dr	0.30	40	R								NA			NA		09/08/2005

Virginia Department of Transportation
Traffic Engineering Division
2011
Annual Average Daily Traffic Volume Estimates By Section of Route
Franklin Maintenance Area

Route	Length	AADT	QA	4Tire	Bus	-----Truck-----				QC	K Factor	QK	Dir Factor	AAWDT	QW	Year
						2Axle	3+Axle	1Trail	2Trail							
Franklin County																
1331 Green Hill Court	0.14	20	R			From: 33-942 Bluewater Dr					NA			NA		09/08/2005
						To: Cul-de-Sac										
1332 Bluewater Court	0.05	10	R			From: 33-942 Bluewater Dr					NA			NA		09/08/2005
						To: Cul-de-Sac										
1333 Deep Creek Court	0.05	10	R			From: Cul-de-Sac					NA			NA		09/08/2005
						To: 33-942 Bluewater Dr										
1334 Strawberry Banks Dr	0.87	350	R			From: 33-616 Morewood Rd					NA			NA		09/06/2005
						To: Cul-de-Sac										
1335 Beechwood Circle	0.14	30	R			From: 33-667 Bremble Dr					NA			NA		09/12/2005
						To: Cul-de-Sac										
1336 Peninsula Dr	0.04	80	R			From: 33-667 Bremble Dr					NA			NA		09/12/2005
						To: 33-1337 Pinecrest Circle										
1336 Peninsula Dr	0.17	40	R			From: Cul-de-Sac					NA			NA		09/12/2005
						To: Cul-de-Sac										
1337 Pinecrest Circle	0.09	30	R			From: 33-1336 Peninsula Dr					NA			NA		09/12/2005
						To: Cul-de-Sac										
1338 Dogwood Lane	0.16	40	R			From: 33-667 Bremble Dr					NA			NA		09/12/2005
						To: Cul-de-Sac										
1339 Leeward Dr	0.24	60	R			From: Cul-de-Sac					NA			NA		09/12/2005
						To: 33-654 Windlass Rd										
1340 Sleepy Hollow Dr	0.27	170	R			From: 33-833 Lovely Valley Rd					NA			NA		09/21/2005
						To: 33-1342 Dean Ridge Circle										
1340 Sleepy Hollow Dr	0.46	50	R			From: 33-1341 Dean Ridge Dr					NA			NA		09/21/2005
						To: 33-1341 Dean Ridge Dr										
1340 Sleepy Hollow Dr	0.07	10	R			From: Dead End					NA			NA		09/21/2005
						To: Dead End										
1341 Dean Ridge Dr	0.27	40	R			From: 33-1340 Sleepy Hollow Dr					NA			NA		09/21/2005
						To: 33-1342 Dean Ridge Circle										
1342 Dean Ridge Circle	0.16	70	R			From: 33-1340 Sleepy Hollow Dr					NA			NA		09/21/2005
						To: 33-1341 Dean Ridge Dr										
1342 Dean Ridge Circle	0.05	10	R			From: Cul-de-Sac					NA			NA		09/21/2005
						To: Cul-de-Sac										
1343 Boardwalk Dr	0.23	300	R			From: 33-616 Morewood Rd					NA			NA		09/06/2005
						To: 33-1368 Homestead Dr										
1343 Boardwalk Dr	0.87	250	R			From: Cul-de-Sac					NA			NA		09/06/2005
						To: Cul-de-Sac										
1344 Hillview Dr	0.11	30	R			From: Cul-de-Sac					NA			NA		09/06/2005
						To: 33-601 Dudley Amos Rd										
1345 Anchor Dr	0.40	730	R			From: 33-654 Windlass Rd					NA			NA		09/12/2005
						To: 33-1348 Larboard Dr										

Virginia Department of Transportation
Traffic Engineering Division
2011
Annual Average Daily Traffic Volume Estimates By Section of Route
Franklin Maintenance Area

Route	Length	AADT	QA	4Tire	Bus	-----Truck-----				QC	K Factor	QK	Dir Factor	AAWDT	QW	Year
						2Axle	3+Axle	1Trail	2Trail							
Franklin County																
(1345) Anchor Dr	0.15	470	R									NA		NA		09/12/2005
(1345) Anchor Dr	0.43	90	R									NA		NA		09/12/2005
(1345) Anchor Dr	0.26	40	R									NA		NA		09/12/2005
(1346) Windward Dr	0.11	40	R									NA		NA		09/12/2005
(1347) Gangplank Dr	0.06	20	R									NA		NA		09/12/2005
(1347) Gangplank Dr	0.12	70	R									NA		NA		09/12/2005
(1347) Gangplank Dr	0.39	320	R									NA		NA		09/12/2005
(1347) Gangplank Dr	0.20	180	R									NA		NA		09/12/2005
(1347) Gangplank Dr	0.08	110	R									NA		NA		09/12/2005
(1348) Larboard Dr	0.21	70	R									NA		NA		09/12/2005
(1348) Larboard Dr	0.13	130	R									NA		NA		09/12/2005
(1348) Larboard Dr	0.20	40	R									NA		NA		09/12/2005
(1349) Starboard Lane	0.14	60	R									NA		NA		09/12/2005
(1350) Richards Way	0.71	100	R									NA		NA		09/19/2005
(1351) Niver Dr	0.16	60	R									NA		NA		08/29/2005
(1351) Niver Dr	0.24	30	R									NA		NA		08/29/2005
(1352) Sterling Circle	0.45	47	R									NA		NA		08/29/2005
(1353) Boxwoodgreen Dr	0.15	80	R									NA		NA		09/19/2005
(1353) Boxwoodgreen Dr	0.18	180	R									NA		NA		09/19/2005
(1353) Boxwoodgreen Dr	0.51	400	R									NA		NA		09/19/2005
(1354) Queen Mothers Court	0.16	60	R									NA		NA		09/19/2005

Virginia Department of Transportation
Traffic Engineering Division
2011
Annual Average Daily Traffic Volume Estimates By Section of Route
Franklin Maintenance Area

Route	Length	AADT	QA	4Tire	Bus	-----Truck-----				QC	K Factor	QK	Dir Factor	AAWDT	QW	Year
						2Axle	3+Axle	1Trail	2Trail							
Franklin County																
(1355) Oakshire Lane	1.16	460	R									NA		NA		09/19/2005
(1356) Morningwood Dr	0.34	110	R									NA		NA		06/06/2008
(1357) Royal Court	0.10	48	R									NA		NA		09/19/2005
(1358) Three Quarters Point Rd	0.98	110	R									NA		NA		09/19/2005
(1359) Crafts Ford Court	0.36	50	R									NA		NA		09/19/2005
(1360) Lanyard Lane	0.12	100	R									NA		NA		09/12/2005
(1360) Lanyard Lane	0.13	80	R									NA		NA		09/12/2005
(1361) Lanyard Lane	0.21	50	R									NA		NA		09/12/2005
(1362) Catamaran Lane	0.22	60	R									NA		NA		09/12/2005
(1363) Waterside Dr	0.25	110	R									NA		NA		09/12/2005
(1364) North Pointe Dr	0.17	140	R									NA		NA		05/30/2008
(1365) Beneva Circle	0.04	10	R									NA		NA		09/12/2005
(1366) Clipper Circle	0.15	40	R									NA		NA		09/12/2005
(1367) Freeboard Dr	0.18	100	R									NA		NA		09/12/2005
(1368) Homestead Dr	0.14	30	R									NA		NA		09/06/2005
(1369) Prince Philips Court	0.10	30	R									NA		NA		09/19/2005
(1370) Chickadee Circle	0.09	30	R									NA		NA		09/14/2005
(1371) Nuthatch Circle	0.11	10	R									NA		NA		09/14/2005
(1372) South Pointe Lane	0.10	160	R									NA		NA		05/30/2008

Virginia Department of Transportation
Traffic Engineering Division
2011
Annual Average Daily Traffic Volume Estimates By Section of Route
Franklin Maintenance Area

Route	Length	AADT	QA	4Tire	Bus	-----Truck-----				QC	K Factor	QK	Dir Factor	AAWDT	QW	Year
						2Axle	3+Axle	1Trail	2Trail							
Franklin County																
(1373) Saddleridge Dr	0.42	40	R									NA		NA		08/22/2005
(1374) Loving Circle	0.08	20	R									NA		NA		08/22/2005
(1375) Findlay Circle	0.05	20	R									NA		NA		08/22/2005
(1376) Blackwater Circle	0.19	60	R									NA		NA		08/22/2005
(1377) Bridleridge Rd	0.16	60	R									NA		NA		08/22/2005
(1378) Marina Bay Dr	0.40	140	R									NA		NA		08/22/2005
(1379) Silver Tee Dr	0.33	360	R									NA		NA		08/22/2005
(1379) Silver Tee Dr	0.24	90	R									NA		NA		08/22/2005
(1380) Waters Edge Dr	0.19	500	R									NA		NA		08/22/2005
(1380) Waters Edge Dr	0.17	290	R									NA		NA		08/22/2005
(1380) Waters Edge Dr	0.21	100	R									NA		NA		08/22/2005
(1380) Waters Edge Dr	0.10	20	R									NA		NA		08/22/2005
(1381) Cross Harbor Dr	0.22	150	R									NA		NA		08/22/2005
(1381) Cross Harbor Dr	0.31	200	R									NA		NA		08/22/2005
(1382) Bay Front Rd	0.05	20	R									NA		NA		08/22/2005
(1382) Bay Front Rd	0.06	50	R									NA		NA		08/22/2005
(1383) Bay Breeze Lane	0.10	20	R									NA		NA		08/22/2005
(1384) Harbor View Circle	0.05	20	R									NA		NA		08/22/2005
(1385) Driftwood Circle	0.04	20	R									NA		NA		08/22/2005
(1386) Lands End Rd	0.05	30	R									NA		NA		08/22/2005

Virginia Department of Transportation
Traffic Engineering Division
2011
Annual Average Daily Traffic Volume Estimates By Section of Route
Franklin Maintenance Area

Route	Length	AADT	QA	4Tire	Bus	-----Truck-----				QC	K Factor	QK	Dir Factor	AAWDT	QW	Year
						2Axle	3+Axle	1Trail	2Trail							
Franklin County																
1386 Lands End Rd	0.07	30	R								NA			NA		08/22/2005
From: 33-1381 Cross Harbor Dr																
To: 0.07 MN 33-1381																
1387 Birdie Lane	0.08	20	R								NA			NA		08/22/2005
From: Cul-de-Sac																
To: 33-1380 Waters Edge Dr																
1388 Island View Dr	0.26	140	R								NA			NA		08/22/2005
From: 33-1380 Waters Edge Dr																
To: 33-1392 Island Bay Court																
1388 Island View Dr	0.13	100	R								NA			NA		08/22/2005
From: 33-1390 Sandpiper Circle																
To: Cul-de-Sac																
1388 Island View Dr	0.06	30	R								NA			NA		08/22/2005
From: Cul-de-Sac																
To: 33-1380 Waters Edge Dr																
1389 Shoreline Circle	0.14	30	R								NA			NA		08/22/2005
From: Cul-de-Sac																
To: 33-1380 Waters Edge Dr																
1390 Sandpiper Circle	0.06	30	R								NA			NA		08/22/2005
From: Cul-de-Sac																
To: 33-1388 Island View Dr																
1391 Binnacle Dr	0.20	20	R								NA			NA		09/12/2005
From: 33-654 Windlass Rd																
To: Dead End																
1392 Island Bay Court	0.05	30	R								NA			NA		08/22/2005
From: Dead End																
To: 33-1388 Island View Dr																
1393 Key West St	0.49	260	R								NA			NA		05/30/2008
From: Dead End																
To: 33-1328 Antler Ridge Rd; 33-1329 Buck Run																
1394 Southern Key Dr	0.19	30	R								NA			NA		05/30/2008
From: 33-1393 W, Key West St																
To: 33-1393 E, Key West St																
1395 Morgans Mill Dr	0.58	250	R								NA			NA		08/22/2005
From: 33-610 Waters Edge Dr																
To: Dead End																
1396 Upland Shores	0.33	60	R								NA			NA		08/22/2005
From: 33-1395 Morgans Mill Dr																
To: Cul-de-Sac																
1397 Low Counry Dr	0.05	NA									NA			NA		
From: Cul-de-Sac																
To: 33-1395 Morgans Mill Dr																
1397 Low Counry Dr	0.18	60	R								NA			NA		08/22/2005
From: Cul-de-Sac																
To: Cul-de-Sac																
1398 Forest Edge Rd	0.28	30	R								NA			NA		09/21/2005
From: 33-668 Lovely Valley Rd																
To: Dead End																
1399 Dam Shore Dr	0.21	90	R								NA			NA		05/30/2008
From: 33-1302 Fox Chase Rd																
To: Dead End																
1400 Old Craft Shop	0.15	70	R								NA			NA		08/08/2005
From: 33-887 Woodcott Rd																
To: SR 40 Franklin St																
1401 Radford Hill Rd	0.13	100	R								NA			NA		07/18/2005
From: SR 40 Franklin St																
To: 33-1402 Michael Ave																

Virginia Department of Transportation
Traffic Engineering Division
2011
Annual Average Daily Traffic Volume Estimates By Section of Route
Franklin Maintenance Area

Route	Length	AADT	QA	4Tire	Bus	-----Truck-----				QC	K Factor	QK	Dir Factor	AAWDT	QW	Year
						2Axle	3+Axle	1Trail	2Trail							
Franklin County																
1402 Michael Ave	0.09	40	R									NA		NA		07/18/2005
1403 Nolen St	0.13	90	R									NA		NA		07/18/2005
1404 Sunnyfield Rd	0.44	130	R									NA		NA		09/19/2005
1405 Sunnyfield Court	0.10	20	R									NA		NA		09/19/2005
1406 Laura Lane	0.09	NA										NA		NA		
1407 Harbor Hill Dr	0.09	30	R									NA		NA		09/06/2005
1408 Watch Hill Circle	0.05	30	R									NA		NA		05/30/2008
1409 Park Place Dr	0.17	140	R									NA		NA		05/30/2008
1410 Stanley St	0.10	30	R									NA		NA		08/08/2005
1411 Nelson St	0.12	30	R									NA		NA		08/08/2005
1412 Shelter Cove Dr	0.09	30	R									NA		NA		05/30/2008
1413 Home Place Circle	0.12	130	R									NA		NA		05/30/2008
1414 Sunset Pointe Dr	0.35	NA										NA		NA		
1415 Sunview Circle	0.09	NA										NA		NA		
1416 Cameron Circle	0.07	20	R									NA		NA		05/30/2008
1418 Forest Shores Rd	0.63	40	R									NA		NA		09/19/2005
1419 Inlet Dr	0.24	60	R									NA		NA		09/21/2005
1420 Indian Trail	0.06	10	R									NA		NA		07/27/2005
1420 Indian Trail	0.40	40	R									NA		NA		07/27/2005

Virginia Department of Transportation
Traffic Engineering Division
2011
Annual Average Daily Traffic Volume Estimates By Section of Route
Franklin Maintenance Area

Route	Length	AADT	QA	4Tire	Bus	-----Truck-----				QC	K Factor	QK	Dir Factor	AAWDT	QW	Year
						2Axle	3+Axle	1Trail	2Trail							
Franklin County																
1421 Navajo Circle	0.14	1	R								NA			NA		07/27/2005
1422 East Point Dr	0.31	320	R								NA			NA		06/06/2008
1423 East View Dr	0.19	30	R								NA			NA		06/06/2008
1425 Sandy Point Court	0.20	50	R								NA			NA		08/29/2005
1426 Stripers Lane	0.48	170	R								NA			NA		05/30/2008
1427 Shad Run Dr	0.15	NA									NA			NA		
1428 Redfin Lane	0.07	NA									NA			NA		
1430 Rockfish Bay	0.20	40	R								NA			NA		08/29/2005
1431 Spinnaker Run Court	0.08	20	R								NA			NA		09/06/2005
1432 Stanleys Loop	0.26	NA									NA			NA		
1435 Journeys End Dr	0.15	NA									NA			NA		
1438 Baywood Dr	0.42	170	R								NA			NA		05/30/2008
1439 Capepoint Dr	0.10	20	R								NA			NA		09/06/2005
1440 Ivy Lane	0.36	130	R								NA			NA		06/06/2008
1440 Ivy Lane	0.48	90	R								NA			NA		08/29/2005
1441 Beech Dr	0.04	10	R								NA			NA		08/29/2005
1441 Beech Dr	0.23	40	R								NA			NA		08/29/2005
1442 Azalea Circle	0.09	20	R								NA			NA		08/29/2005
1443 Veranda Bay Dr	0.27	90	R								NA			NA		06/06/2008

Virginia Department of Transportation
Traffic Engineering Division
2011
Annual Average Daily Traffic Volume Estimates By Section of Route
Franklin Maintenance Area

Route	Length	AADT	QA	4Tire	Bus	-----Truck-----				QC	K Factor	QK	Dir Factor	AAWDT	QW	Year
						2Axle	3+Axle	1Trail	2Trail							
Franklin County																
(1444) Stillwater Dr	0.51	110	R			From: 33-1443 Veranda Bay Dr					NA		NA			06/06/2008
						To: Cul-de-Sac										
(1445) Pinnacle Point Circle	0.16	40	R			From: 33-1444 Stillwater Dr					NA		NA			06/06/2008
						To: Dead End										
(1446) Tranquility Bay Dr	0.06	20	R			From: 33-1445 Pinnacle Point Circle					NA		NA			06/06/2008
						To: Cul-de-Sac										
(1450) Wellspring Rd	0.20	60	R			From: 33-949 Lakewood Forest Rd					NA		NA			09/12/2005
						To: Cul-de-Sac										
(1451) Beckys Mill Rd	0.15	40	R			From: Cul-de-Sac					NA		NA			09/12/2005
						To: 33-949 Lakewood Forest Rd										
(1452) Mallard Cove Rd	0.42	180	R			From: Cul-de-Sac					NA		NA			05/28/2008
						To: 33-949 Lakewood Forest Rd										
(1453)	0.41	NA				From: SR 116					NA		NA			
						To: Cul-de-Sac										
(1460) Teel Court	0.08	50	R			From: Cul-de-Sac					NA		NA			07/11/2005
						To: 33-1461 Teel Brooke										
(1460) Teel Court	0.20	320	R			From: 33-697 Brick Church Rd					NA		NA			07/11/2005
						To: Cul-de-Sac										
(1461) Teel Brooke	0.50	230	R			From: Cul-de-Sac					NA		NA			07/11/2005
						To: 33-1460 Teel Court										
(1468) Overlook Pkwy	0.01	40	R			From: Roanoke County Line; 80-1468					NA		NA			07/09/2008
						To: 33-1520 Windridge Pkwy										
(1469)	0.16	NA				From: Cul-de-Sac/					NA		NA			
						To: 33-00666(B)/										
(1470) Windtree Dr	0.53	270	R			From: 33-948 Periwinkle Rd					NA		NA			09/14/2005
						To: Cul-de-Sac										
(1471) Windtree Point	0.13	40	R			From: Cul-de-Sac					NA		NA			09/14/2005
						To: 33-1470 Windtree Dr										
(1472) Rhonda Dr	0.06	30	R			From: 33-1470 Windtree Dr					NA		NA			09/14/2005
						To: Cul-de-Sac										
(1473) Halls Lane	0.05	30	R			From: Cul-de-Sac					NA		NA			09/14/2005
						To: 33-1470 Windtree Dr										
(1474) Leights Court	0.06	20	R			From: Cul-de-Sac					NA		NA			05/22/2008
						To: 33-1470 Windtree Dr										
(1480) Chestnut Creek	0.34	500	R			From: Cul-de-Sac					NA		NA			09/14/2005
						To: 33-1481 North Church Dr										
(1480) Chestnut Creek	0.16	810	R			From: Cul-de-Sac					NA		NA			09/14/2005
						To: 33-616 Morewood Rd										

Virginia Department of Transportation
Traffic Engineering Division
2011
Annual Average Daily Traffic Volume Estimates By Section of Route
Franklin Maintenance Area

Route	Length	AADT	QA	4Tire	Bus	-----Truck-----				QC	K Factor	QK	Dir Factor	AAWDT	QW	Year
						2Axle	3+Axle	1Trail	2Trail							
Franklin County																
(1481) North Church Dr	0.38	50	R								NA		NA			09/14/2005
(1481) North Church Dr	0.14	380	R								NA		NA			09/14/2005
(1482) Cambridge Ct	0.28	180	R								NA		NA			09/14/2005
(1483) Par Five Lane	0.51	48	F	97%	1%	0%	1%	1%	0%	C	0.196	F	50	F		2011
(1484) Breeden Court	0.06	30	R								NA		NA			05/22/2008
(1490) Cedar Ridge Rd	0.27	120	R								NA		NA			08/29/2005
(1490) Cedar Ridge Rd	0.29	90	R								NA		NA			08/29/2005
(1491) Shadywood Dr	0.26	40	R								NA		NA			08/29/2005
(1492) Cedar Ridge Circle	0.04	20	R								NA		NA			08/29/2005
(1493) Meadowwood Dr	0.04	20	R								NA		NA			08/29/2005
(1494) Cedar Bay Rd	0.27	60	R								NA		NA			06/06/2008
(1501) Penick Rd	0.15	360	R								NA		NA			09/28/2005
(1502) Bailey Blvd	0.07	60	R								NA		NA			09/28/2005
(1502) Bailey Blvd	0.38	300	R								NA		NA			09/28/2005
(1503) Lakeshore Terrace Rd	1.00	70	R								NA		NA			05/22/2008
(1504) Dixon Dr	0.08	8	R								NA		NA			09/28/2005
(1504) Dixon Dr	0.24	50	R								NA		NA			09/28/2005
(1505) Carroll Dr	0.40	120	R								NA		NA			09/21/2005
(1506) Timberlake Dr	0.25	70	R								NA		NA			09/21/2005
(1510) Oakdale Dr	0.26	60	R								NA		NA			09/28/2005

Virginia Department of Transportation
Traffic Engineering Division
2011
Annual Average Daily Traffic Volume Estimates By Section of Route
Franklin Maintenance Area

Route	Length	AADT	QA	4Tire	Bus	-----Truck-----				QC	K Factor	QK	Dir Factor	AAWDT	QW	Year
						2Axle	3+Axle	1Trail	2Trail							
Franklin County																
(1511) Springlawn Dr	0.21	50	R								NA			NA		09/28/2005
(1512) Winter Dr	0.19	60	R								NA			NA		09/28/2005
(1513) Autumn Circle	0.15	30	R								NA			NA		09/28/2005
(1514) Summercicle	0.22	60	R								NA			NA		09/28/2005
(1519) Oak Garden Dr	0.11	130	R								NA			NA		05/14/2008
(1520) Windridge Pkwy	0.31	60	R								NA			NA		09/28/2005
(1520) Windridge Pkwy	0.47	140	R								NA			NA		09/28/2005
(1520) Windridge Pkwy	0.02	150	R								NA			NA		09/28/2005
(1520) Windridge Pkwy	0.03	220	R								NA			NA		09/28/2005
(1520) Windridge Pkwy	0.16	290	R								NA			NA		09/28/2005
(1520) Windridge Pkwy	0.14	420	R								NA			NA		09/28/2005
(1520) Windridge Pkwy	0.02	420	R								NA			NA		09/28/2005
(1520) Windridge Pkwy	0.15	440	R								NA			NA		09/28/2005
(1521) Ledges Circle	0.04	30	R								NA			NA		09/28/2005
(1522) Timbers Circle	0.04	10	R								NA			NA		09/28/2005
(1523) Bittersweet Lane	0.34	70	R								NA			NA		09/28/2005
(1523) Bittersweet Lane	0.10	47	R								NA			NA		09/28/2005
(1524) Turtle Back Path	0.09	30	R								NA			NA		09/28/2005
(1524) Turtle Back Path	0.06	10	R								NA			NA		09/28/2005
(1524) Turtle Back Path	0.03	30	R								NA			NA		09/28/2005
(1525) Boulder Point Dr	0.18	50	R								NA			NA		09/28/2005

Virginia Department of Transportation
Traffic Engineering Division
2011
Annual Average Daily Traffic Volume Estimates By Section of Route
Franklin Maintenance Area

Route	Length	AADT	QA	4Tire	Bus	-----Truck-----				QC	K Factor	QK	Dir Factor	AAWDT	QW	Year
						2Axle	3+Axle	1Trail	2Trail							
Franklin County																
(1526) Vista Pkwy	0.23	40	R			From: 33-1520 Windridge Pkwy To: Cul-de-Sac					NA			NA		09/26/2005
(1530) Pond Lake Rd	0.28	50	R			From: Cul-de-Sac To: 33-679 Truman Hill Rd					NA			NA		09/28/2005
(1535) Meadow Dr	0.24	170	R			From: 33-634 Eton Rd To: 33-1536 Green Valley Rd					NA			NA		09/21/2005
(1535) Meadow Dr	0.03	20	R			From: 33-1536 Green Valley Rd To: Cul-de-Sac					NA			NA		09/21/2005
(1536) Green Valley Rd	0.18	60	R			From: Cul-de-Sac To: 33-1535 Meadow Dr					NA			NA		09/21/2005
(1545) Frederick Circle	0.12	50	R			From: 33-678 Edwardsville Rd To: Cul-de-Sac					NA			NA		09/28/2005
(1546) Dudley Creek Rd	0.54	NA				From: Cul-de-Sac To: 33-678 Truman Hill Rd					NA			NA		
Town of Boones Mill																
(1601) Easy St	0.23	120	R			From: Dead End To: 33-1602 Boon St					NA			NA		10/03/2005
(1601) Easy St	0.10	850	R			From: 33-1602 Boon St To: 33-684 Boones Mill Rd					NA			NA		10/03/2005
(1602) Boon St	0.05	1500	R			From: US 220 Virgil H Goode Hwy To: 33-1603 Main St					NA			NA		10/03/2005
(1602) Boon St	0.01	1000	R			From: 33-1603 Main St To: 33-1601 Easy St					NA			NA		10/03/2005
(1603) Main St	0.12	600	R			From: 33-1601 Easy St To: 33-1602 Boon St					NA			NA		10/03/2005
(1604) Church Hill	0.20	520	R			From: 33-684 Boones Mill Rd To: Dead End					NA			NA		10/03/2005
(1605) Whispering Creek Rd	0.23	620	R			From: US 220 Virgil H Goode Hwy To: 33-684 Boones Mill Rd					NA			NA		10/03/2005
(1606) Dogwood Hill Rd	0.40	170	R			From: Dead End To: 33-1607 Heatherwood Dr					NA			NA		07/08/2005
(1606) Dogwood Hill Rd	0.10	650	R			From: 33-1607 Heatherwood Dr To: 33-739 Bethlehem Rd					NA			NA		07/05/2005
Franklin County																
(1607) Heatherwood Dr	0.25	460	R			From: Dead End To: WCL Boones Mill					NA			NA		07/05/2005
Town of Boones Mill																
(1607) Heatherwood Dr	0.18	460	R			From: WCL Boones Mill To: 33-1606 Dogwood Hill Rd					NA			NA		07/05/2005
Franklin County																
(1608) Mountaineer Rd	0.55	70	R			From: Dead End To: WCL Boones Mill					NA			NA		05/07/2008

Virginia Department of Transportation
Traffic Engineering Division
2011
Annual Average Daily Traffic Volume Estimates By Section of Route
Franklin Maintenance Area

Route	Length	AADT	QA	4Tire	Bus	-----Truck-----				QC	K Factor	QK	Dir Factor	AAWDT	QW	Year
						2Axle	3+Axle	1Trail	2Trail							
Town of Boones Mill																
(1608) Mountaineer Rd	0.14	70	R			From: WCL Boones Mill To: 33-739					NA			NA		05/07/2008
(1609) Oakwood Dr	0.25	20	R			From: 33-739 Bethlehem Rd To: Dead End					NA			NA		06/29/2005
(1610) Angell Lane	0.20	50	R			From: WCL Boones Mill To: US 220 Virgil H Goode Hwy					NA			NA		06/29/2005
(1611) Winding Way Rd	0.35	180	R			From: US 220 Virgil H Goode Hwy To: NCL Boones Mill					NA			NA		10/03/2005
Franklin County																
(1611) Winding Way Rd	0.30	180	R			From: NCL Boones Mill To: Dead End					NA			NA		10/03/2005
(1612) Terrace Rd	0.03	130	R			From: 33-684 Boones Mill Rd To: 33-1613 Primrose Rd					NA			NA		10/03/2005
(1612) Terrace Rd	0.10	50	R			From: 33-1613 Primrose Rd To: Dead End					NA			NA		10/03/2005
(1613) Primrose Rd	0.22	110	R			From: Dead End To: 33-1612 Terrace Rd					NA			NA		10/03/2005
Town of Boones Mill																
(1615) Murray Hill Rd	0.02	20	R			From: Dead End To: 33-1611 Winding Way Rd					NA			NA		10/03/2005
Franklin County																
(1620) Mill Race Rd	0.16	20	R			From: 33-919 Grassy Hill Rd To: Dead End					NA			NA		07/05/2005
(1630) Glen Dr	0.18	70	R			From: US 220 Virgil H Goode Hwy To: Cul-de-Sac					NA			NA		08/15/2005
(1640) Island Pointe Lane	0.75	430	R			From: Cul-de-Sac To: 33-616 Morewood Rd					NA			NA		09/06/2005
(1641) Waverly Lane	0.65	230	R			From: 33-1645 S, Spinnaker Sail Court To: 33-1640 Island Pointe Lane					NA			NA		09/06/2005
(1643) Lockport Court	0.15	47	R			From: 33-1641 Waverly Lane To: Cul-de-Sac					NA			NA		05/30/2008
(1644) Cove Port Place	0.08	30	R			From: 33-1641 Waverly Lane To: Cul-de-Sac					NA			NA		05/30/2008
(1645) Spinnaker Sail Court	0.33	80	R			From: Dead End To: 33-1641 N, Waverly Lane					NA			NA		09/06/2005
(1646) Lake Forest Trail	0.07	60	R			From: 33-1641 Waverly Lane To: Cul-de-Sac					NA			NA		05/30/2008
(1647) Waverly Court	0.05	60	R			From: Cul-de-Sac To: 33-1641 Waverly Lane					NA			NA		05/30/2008

Virginia Department of Transportation
Traffic Engineering Division
2011
Annual Average Daily Traffic Volume Estimates By Section of Route
Franklin Maintenance Area

Route	Length	AADT	QA	4Tire	Bus	-----Truck-----				QC	K Factor	QK	Dir Factor	AAWDT	QW	Year
						2Axle	3+Axle	1Trail	2Trail							
Franklin County																
(1650) Stripers Landing	0.14	130	R			From: 33-942 Bluewater Dr					NA			NA		09/08/2005
						To: Cul-de-Sac										
(1651) Harbor Landing Dr	0.51	100	R			From: 33-1650 Stripers Landing					NA			NA		09/08/2005
						To: Cul-de-Sac										
(1656)	0.06	NA				From: 33-00942(B)/					NA			NA		
						To: 33-01657(B)/										
(1657)	0.80	NA				From: Cul-de-Sac/					NA			NA		
						To: Cul-de-Sac/										
(1660) Blue Lake Rd	0.41	47	R			From: 33-674 Long Horse Rd					NA			NA		08/31/2005
						To: Cul-de-Sac										
(1661) Star Lake	0.10	20	R			From: Cul-de-Sac					NA			NA		08/31/2005
						To: 33-1660 Blue Lake Rd										
(1670) Saint Augustine Rd	0.32	80	R			From: 33-665 Mallard Point Rd					NA			NA		09/19/2005
						To: Cul-de-Sac										
(1671) Saint Gregory Place	0.12	50	R			From: Cul-de-Sac					NA			NA		05/30/2008
						To: 33-1670 Saint Augustine Rd										
(1672) Cathedral Oaks lane	0.21	30	R			From: 33-665 Mallard Point Rd					NA			NA		09/19/2005
						To: Cul-de-Sac										
(1675) Admirals Way	0.30	90	R			From: 33-866 Crafts Church Rd					NA			NA		06/06/2008
						To: Dead End										
(1676) Lakeside Lane	0.24	80	R			From: 33-1675 Admirals Way					NA			NA		06/06/2008
						To: Dead End										
(1677) Lake View Pointe	0.38	90	R			From: Dead End					NA			NA		06/06/2008
						To: 33-1675 Admirals Way										
(1678) Lake Pointe Trail	0.21	90	R			From: 33-1677 Lake View Pointe					NA			NA		06/06/2008
						To: Dead End										
Town of Rocky Mount																
(9122) Middle School Rd	0.51	1900	R			From: Bus US 220					NA			NA		05/16/2008
						To: Franklin Middle School										
Franklin County																
(9154) Burnt Chimney Elem School	0.08	650	R			From: 33-670 Burnt Chimney Rd					NA			NA		05/14/2008
						To: Burnt Chimney Elem School										
(9155) Snow Creek Elem Sch	0.05	60	R			From: 33-924 Vista Rd					NA			NA		06/20/2008
						To: Snow Creek Elem Sch										
(9228) Boones Mill Elem Sch	0.05	1200	R			From: 33-691 Taylors Rd					NA			NA		05/09/2008
						To: Boones Mill Elem Sch										
(9229) Dudley Elem School	0.13	430	R			From: 33-834 Brooks Mill Rd					NA			NA		05/30/2008
						To: Dudley Elem School										

Virginia Department of Transportation
Traffic Engineering Division
2011
Annual Average Daily Traffic Volume Estimates By Section of Route
Franklin Maintenance Area

Route	Length	AADT	QA	4Tire	Bus	-----Truck-----				QC	K Factor	QK	Dir Factor	AAWDT	QW	Year
						2Axle	3+Axle	1Trail	2Trail							
Franklin County																
(9475) Henry School Rd	0.35	200	R								NA		NA		06/20/2008	
(820) White Falls Rd	0.05	10	R								NA		NA		10/15/2002	
Town of Rocky Mount																
(1) State St	0.80	2400	F	95%	1%	1%	0%	2%	0%	C	0.13	F	2500	F	2011	
(1) State St	0.54	2900	F	95%	1%	1%	0%	2%	0%	F	0.095	F	3000	F	2011	
(2) Donald Ave	0.45	2500	F	99%	0%	0%	0%	0%	0%	C	0.099	F	2600	F	2011	
(3) Court St	0.26	2200	F	98%	0%	1%	0%	0%	0%	C	0.130	F	2300	F	2011	
(4) Orchard Ave	0.21	1100	F	99%	0%	1%	0%	0%	0%	F	0.113	F	1100	F	2011	
(4) Orchard Ave	0.59	1500	F	99%	0%	1%	0%	0%	0%	C	0.110	F	1600	F	2011	
(5) Diamond Ave	0.32	1400	F	98%	1%	1%	0%	0%	0%	F	0.09	F	1500	F	2011	
(5) Diamond Ave	0.31	1900	F	98%	1%	1%	0%	0%	0%	C	0.092	F	1900	F	2011	
(390) Scuffling Hill Rd	0.87	2200	F	96%	1%	1%	1%	2%	0%	C	0.092	F	2300	F	2011	
(390) Scuffling Hill Rd	0.52	2800	F	96%	1%	1%	1%	2%	0%	F	0.094	F	2900	F	2011	
(392) Grassy Hill Rd	0.35	3200	F	96%	1%	1%	1%	2%	0%	C	0.107	F	3300	F	2011	
(2314) Tanyard Rd	0.69	6100	F	99%	0%	0%	0%	0%	0%	C	0.092	F	6400	F	2011	
(2315) Floyd Ave	0.22	2700	F	98%	0%	1%	0%	0%	0%	C	0.096	F	2800	F	2011	
College St		1400	F								0.104	F	1400	F	2011	
Cromwell St		170	F								0.116	F	170	F	2011	
Pendleton St		380	F								0.088	F	380	F	2011	